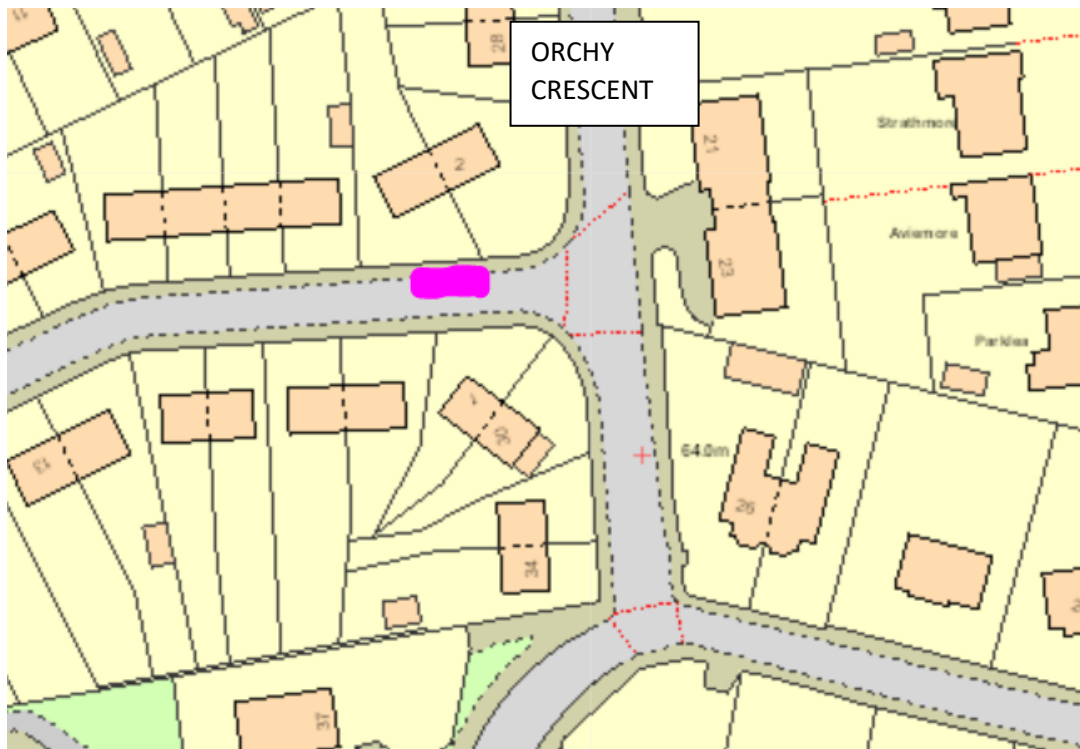
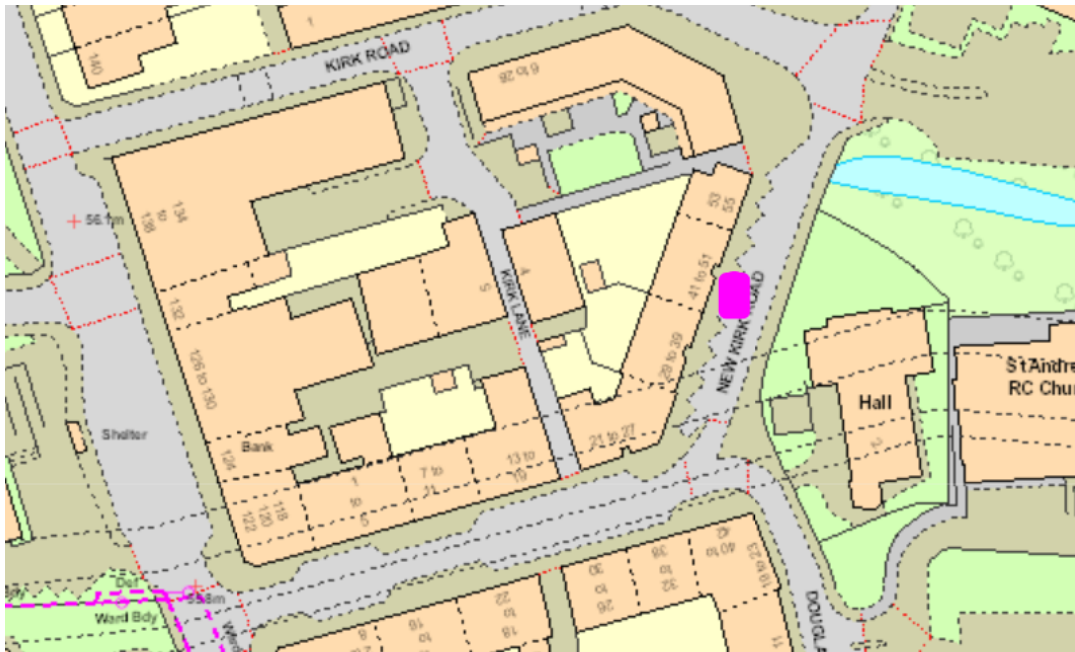
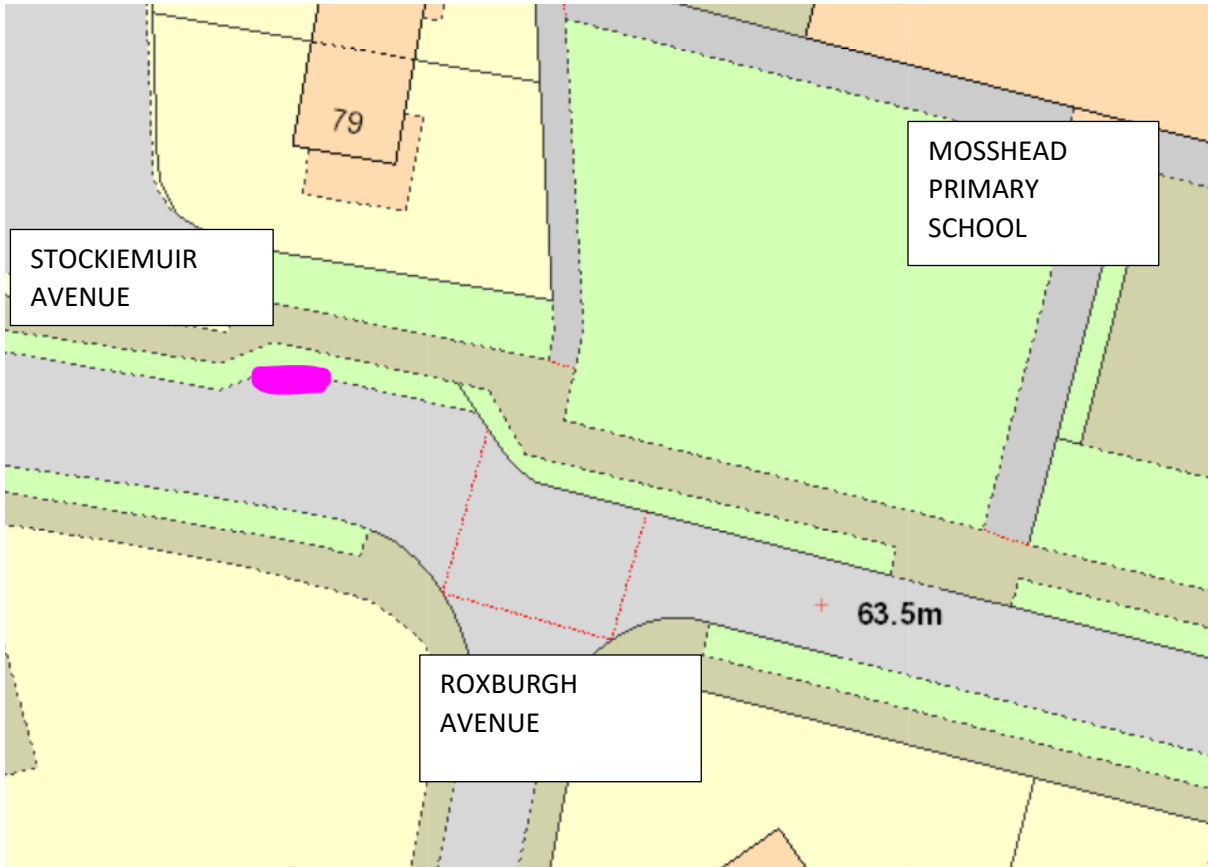


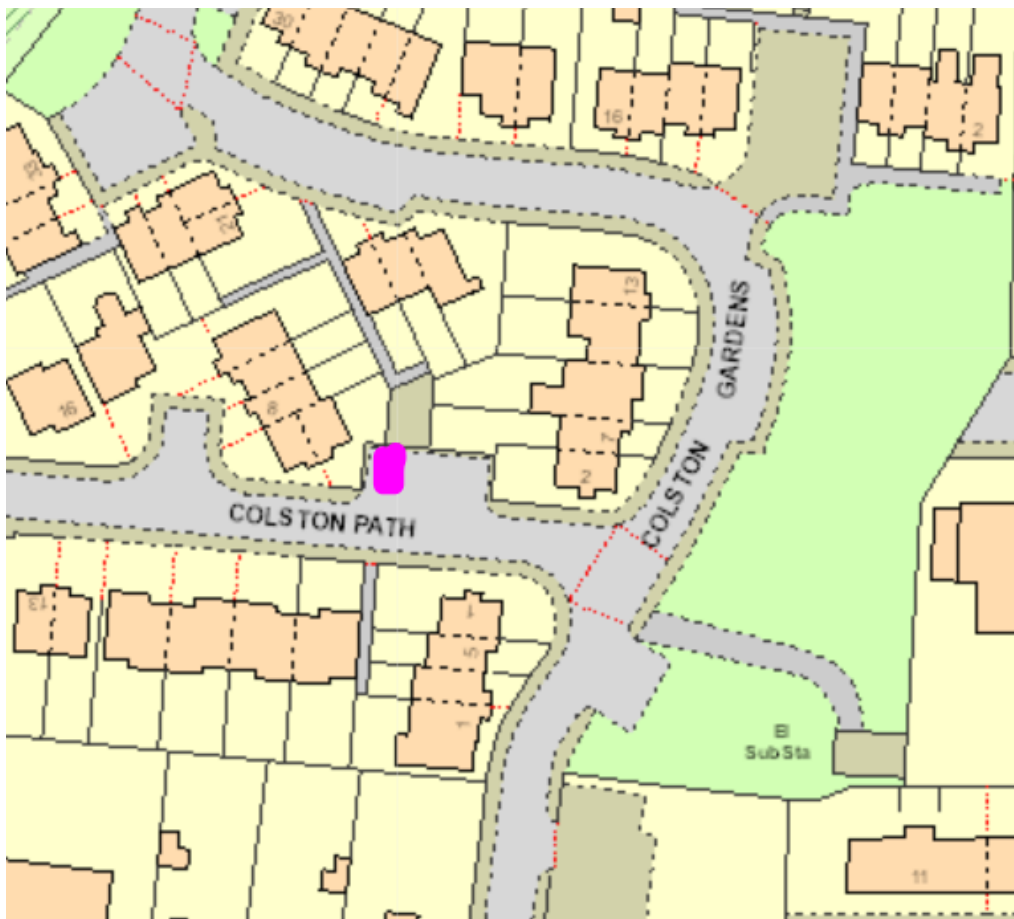
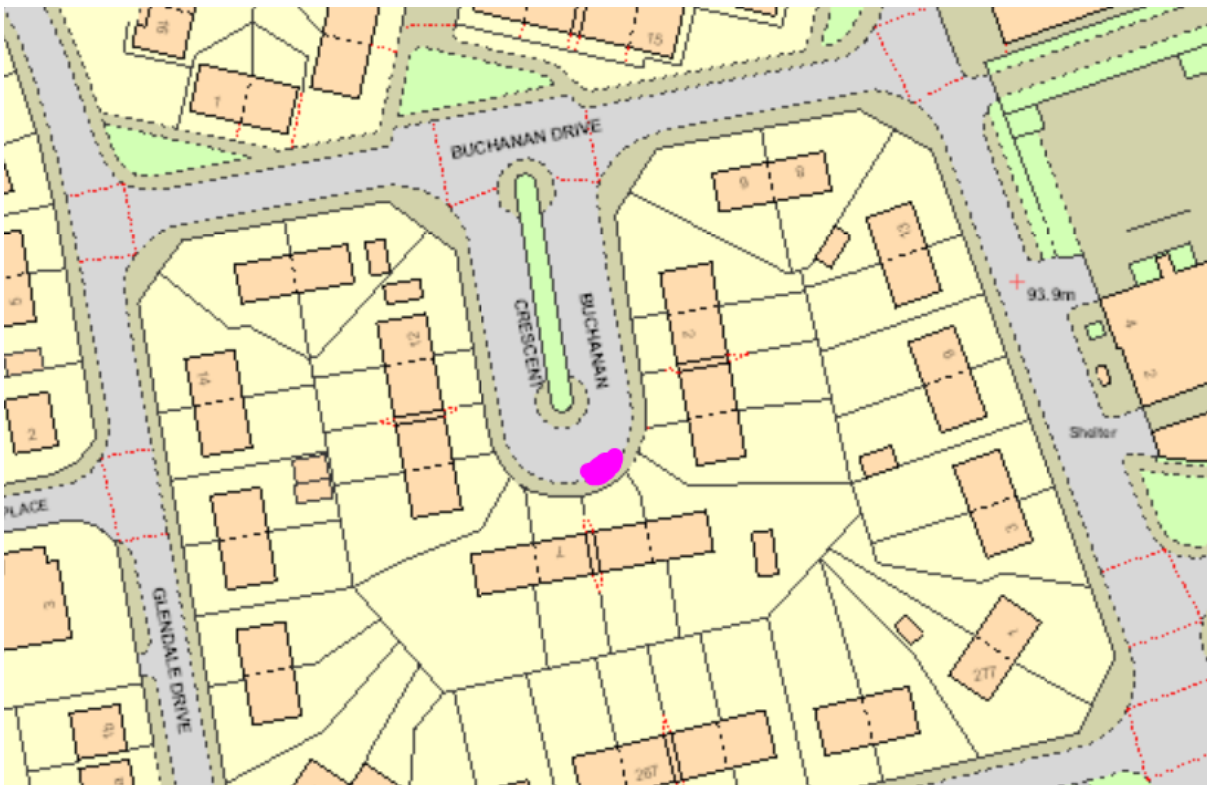
DISABLED BAY – INSTALLATION PLANS

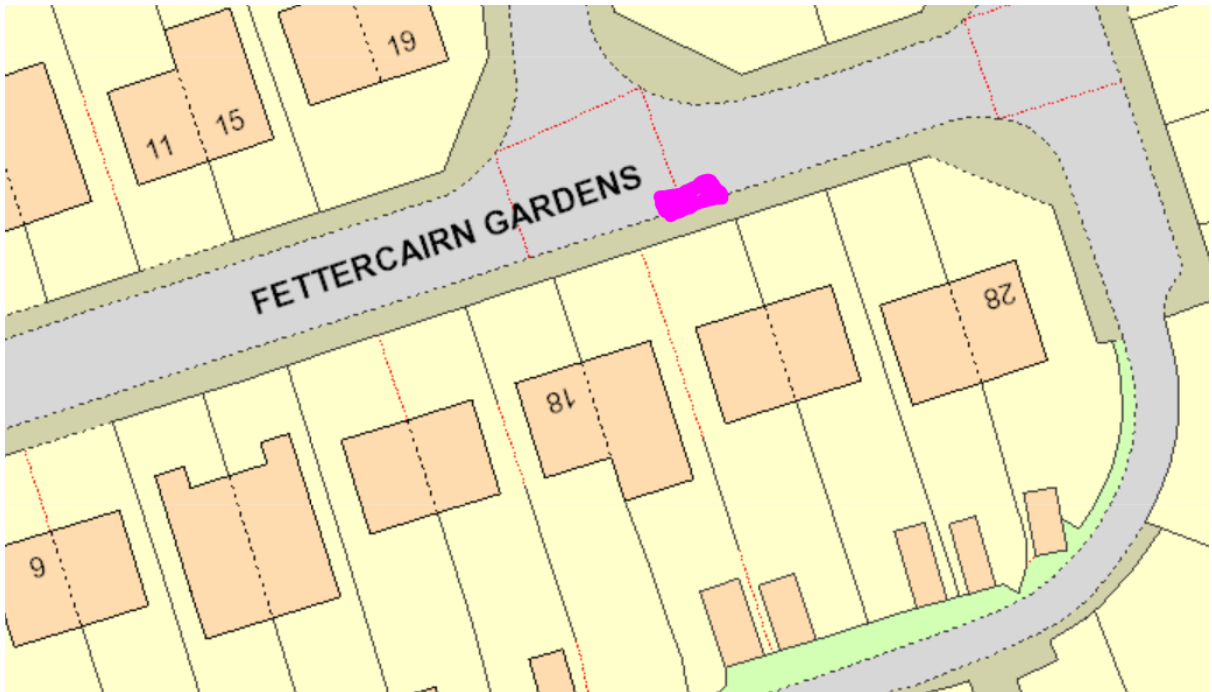
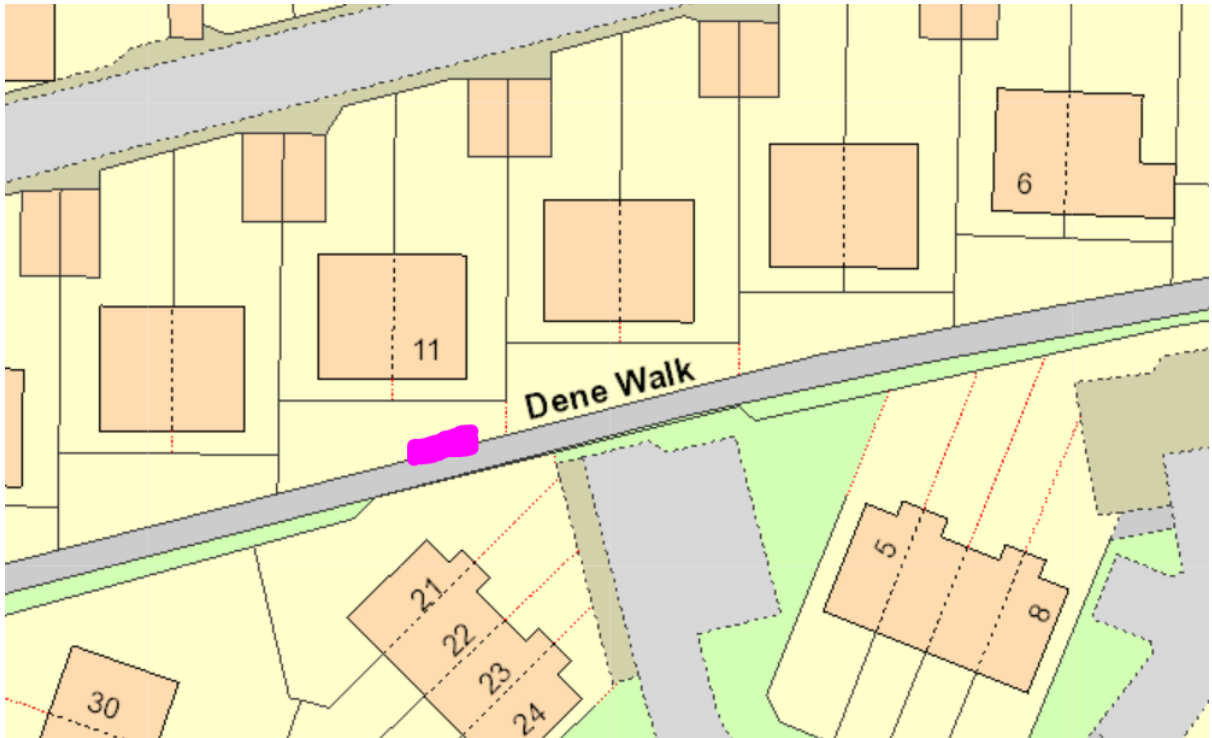
BEARSDEN

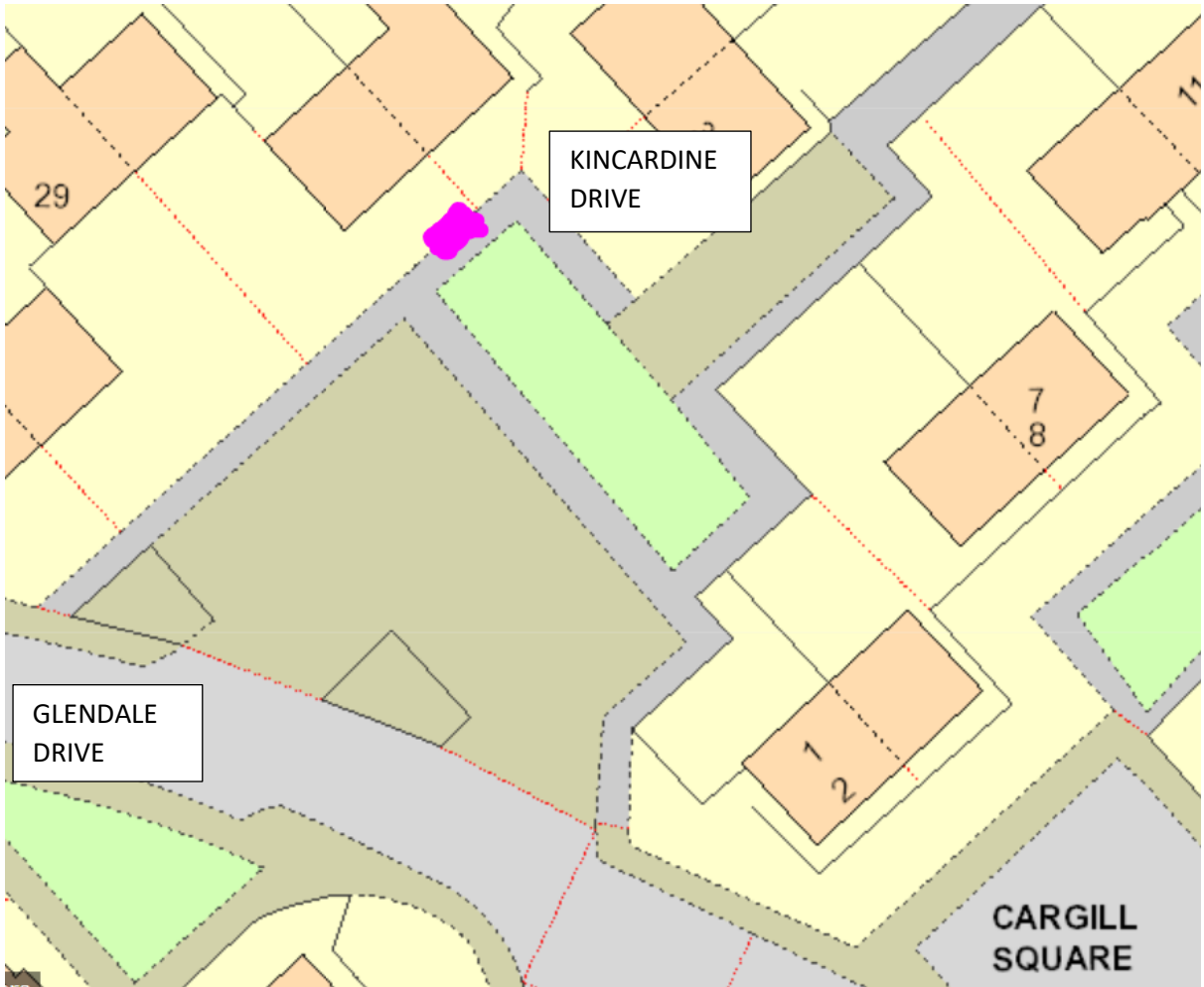




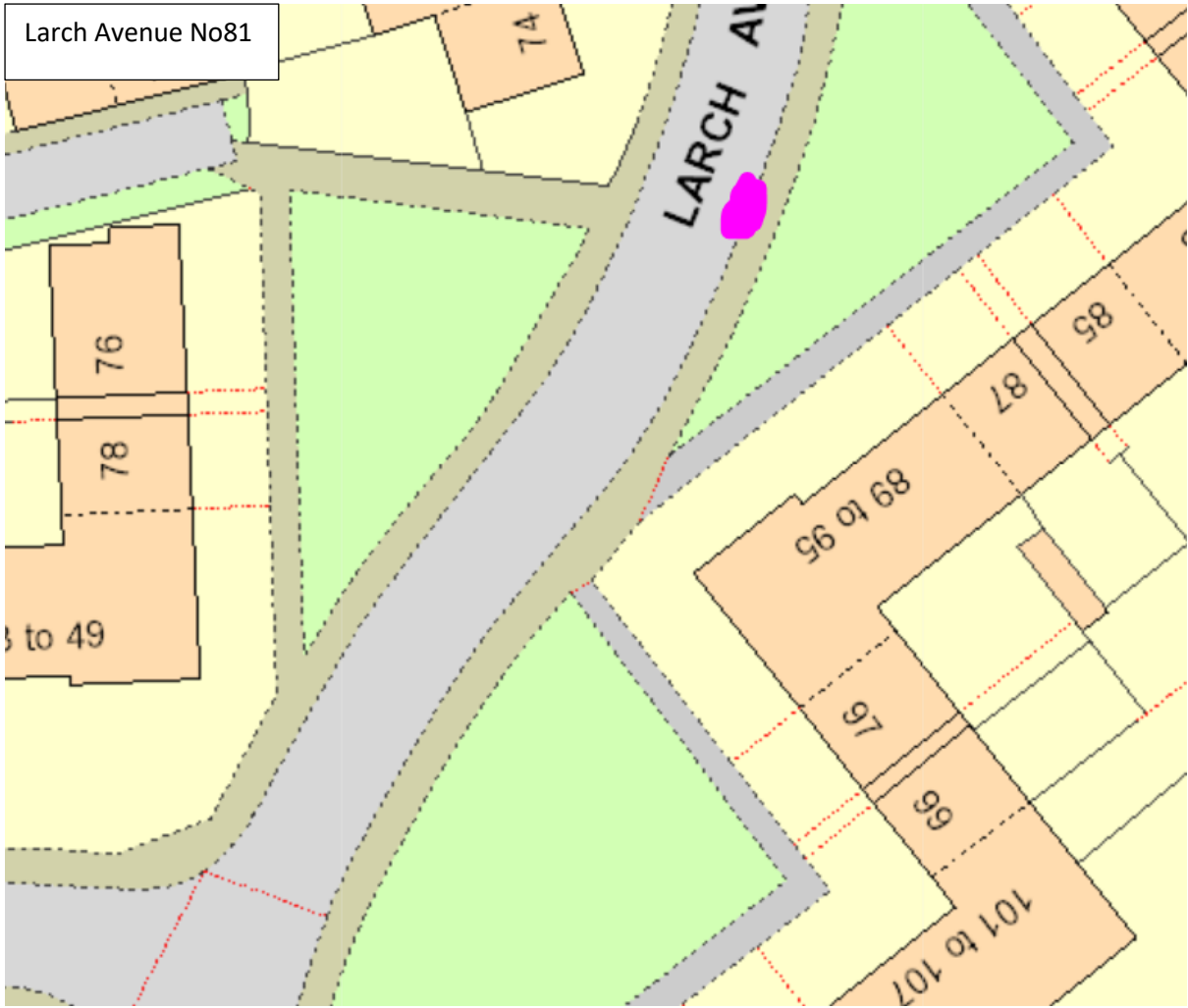
BISHOPBRIGGS

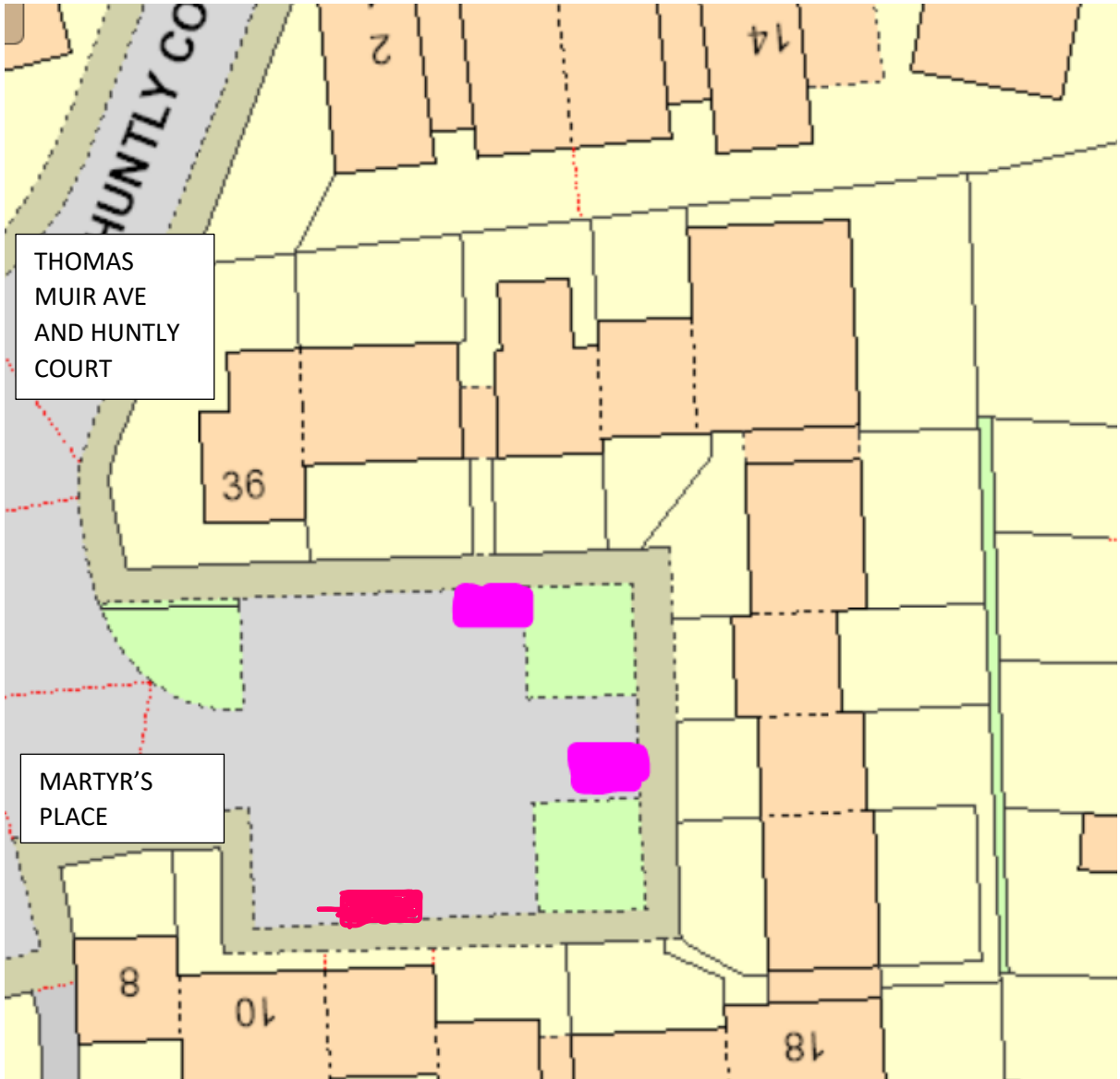






Larch Avenue No81

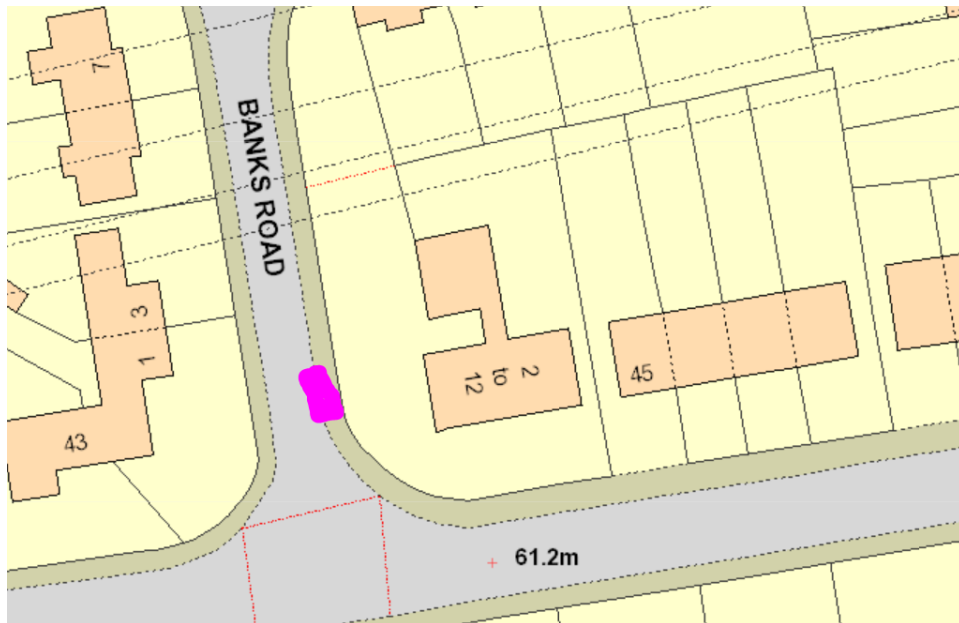
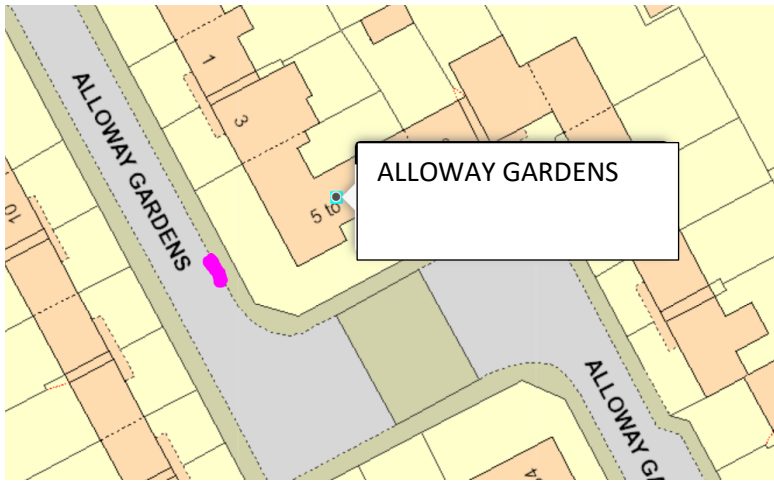


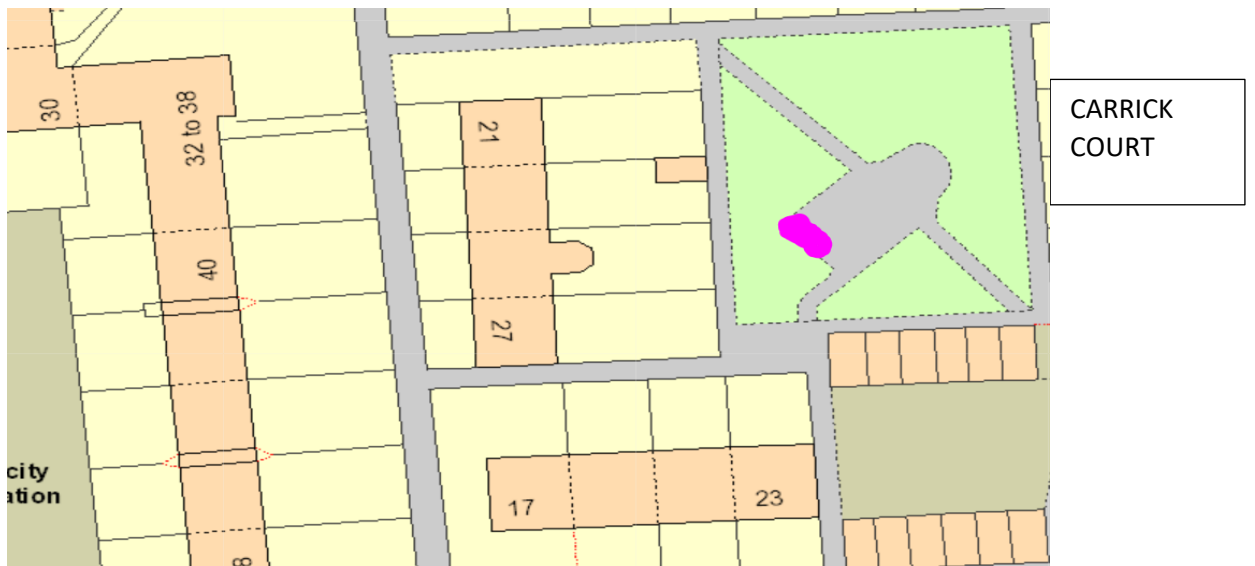
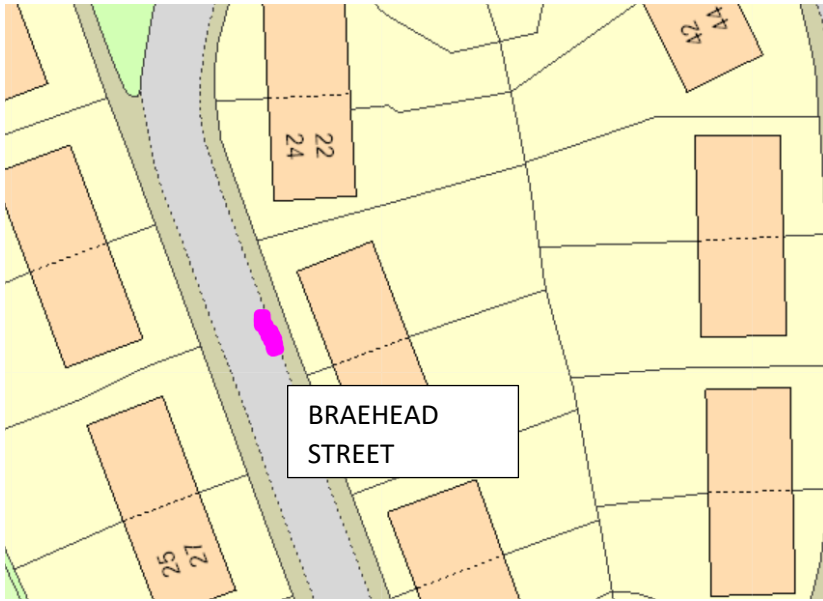


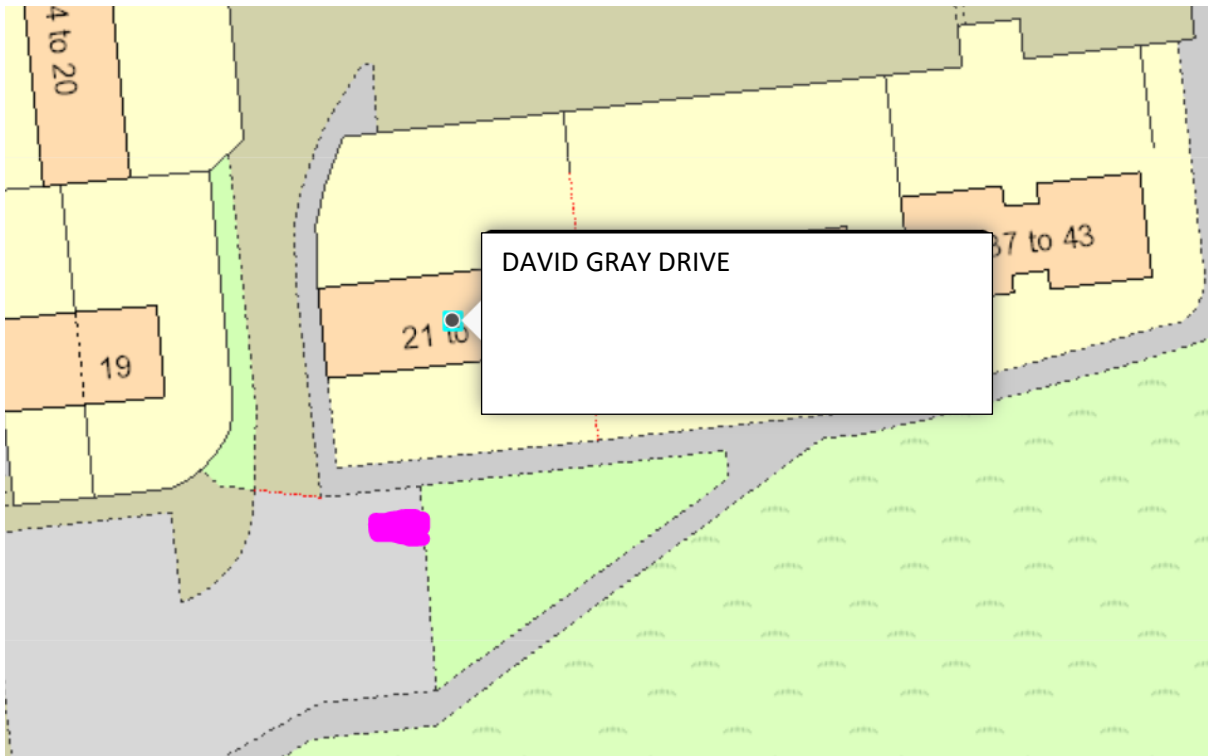
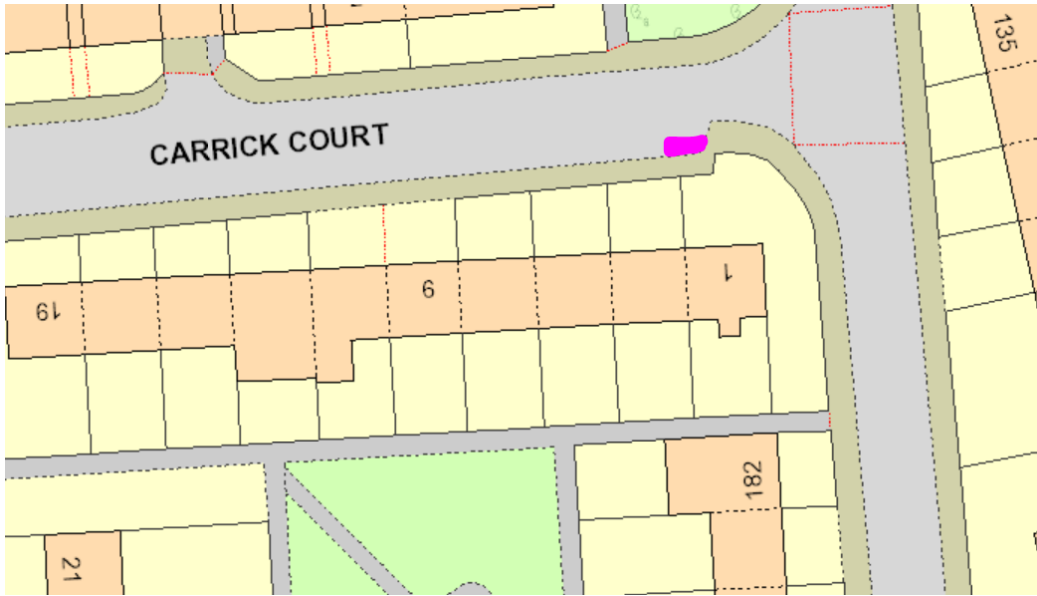
THOMAS
MUIR AVE
AND HUNTLY
COURT

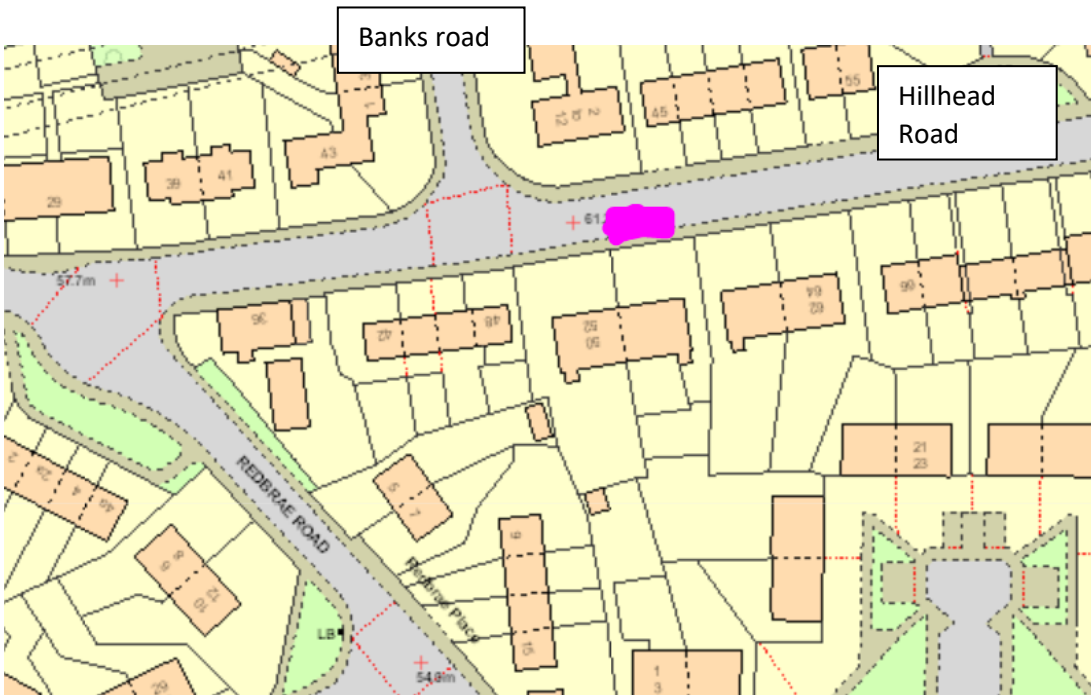
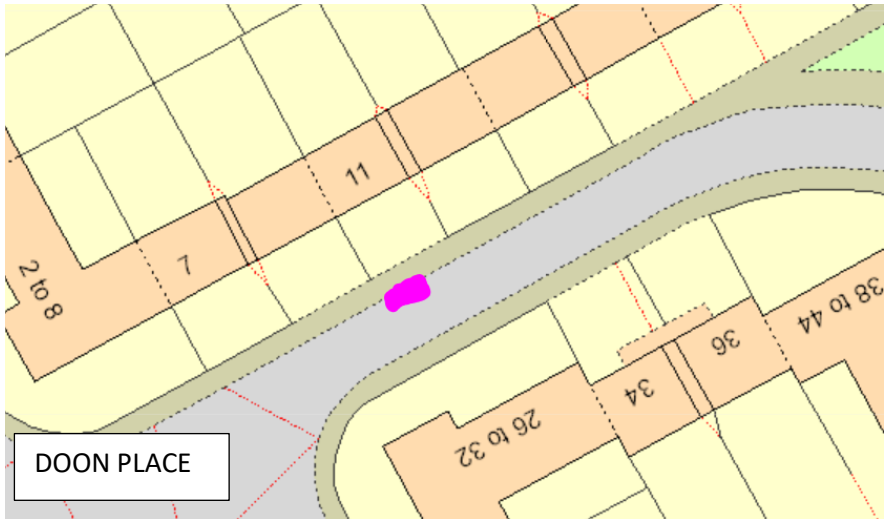
MARTYR'S
PLACE

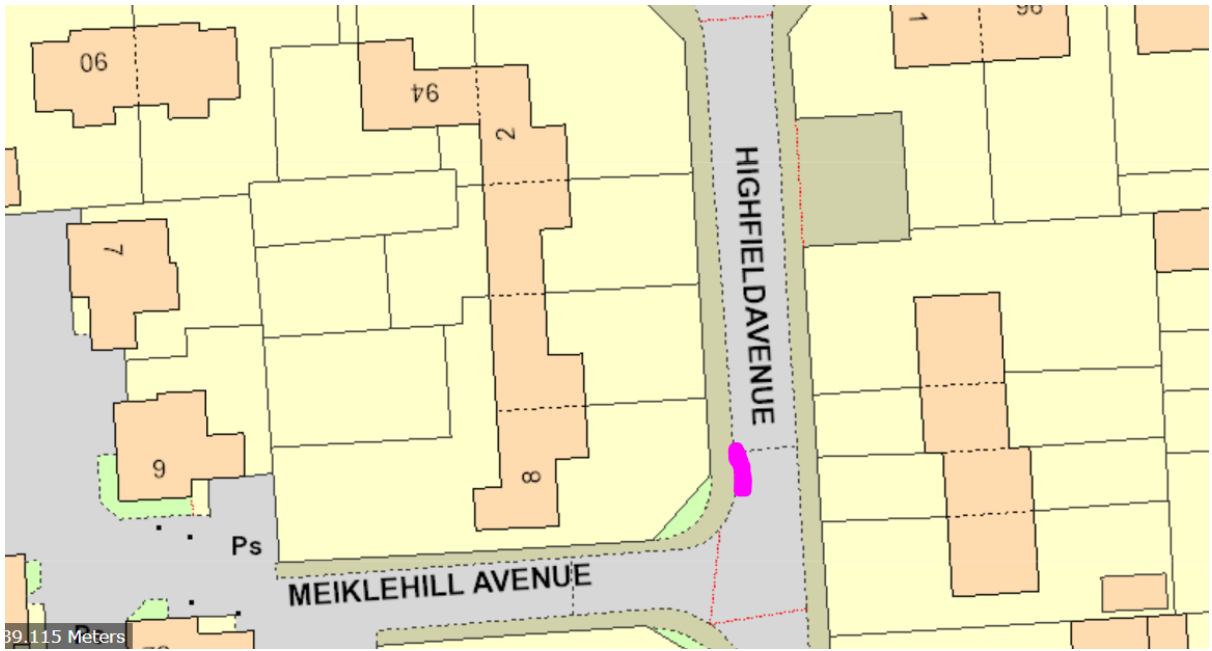
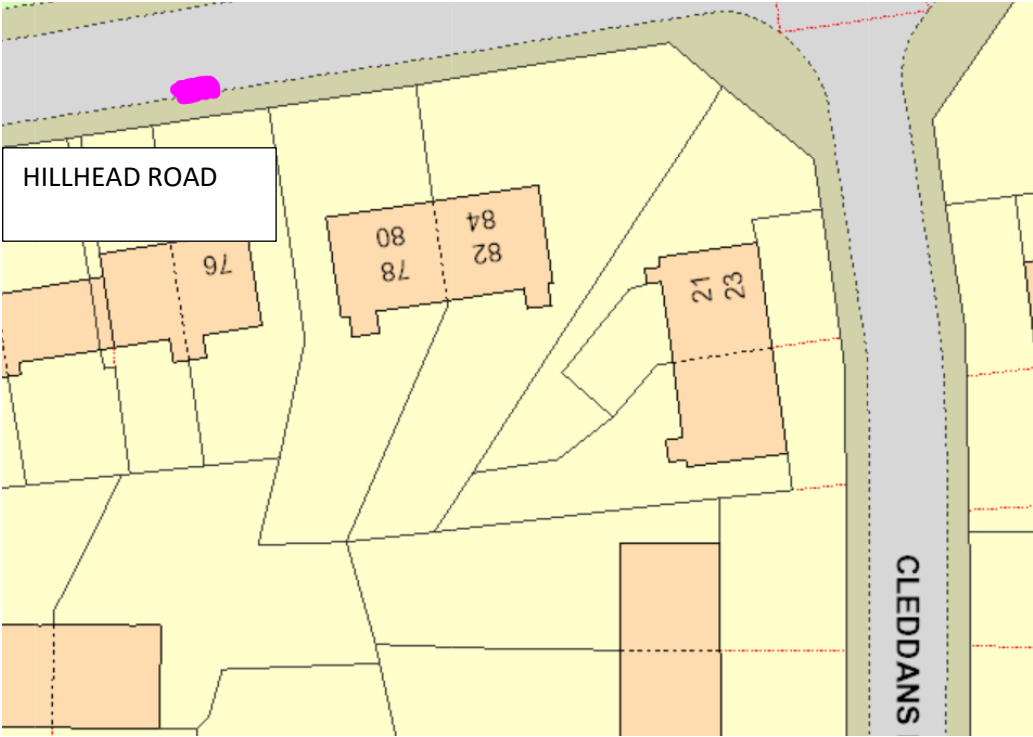
KIRKINTILOCH











10 MARMION DRIVE

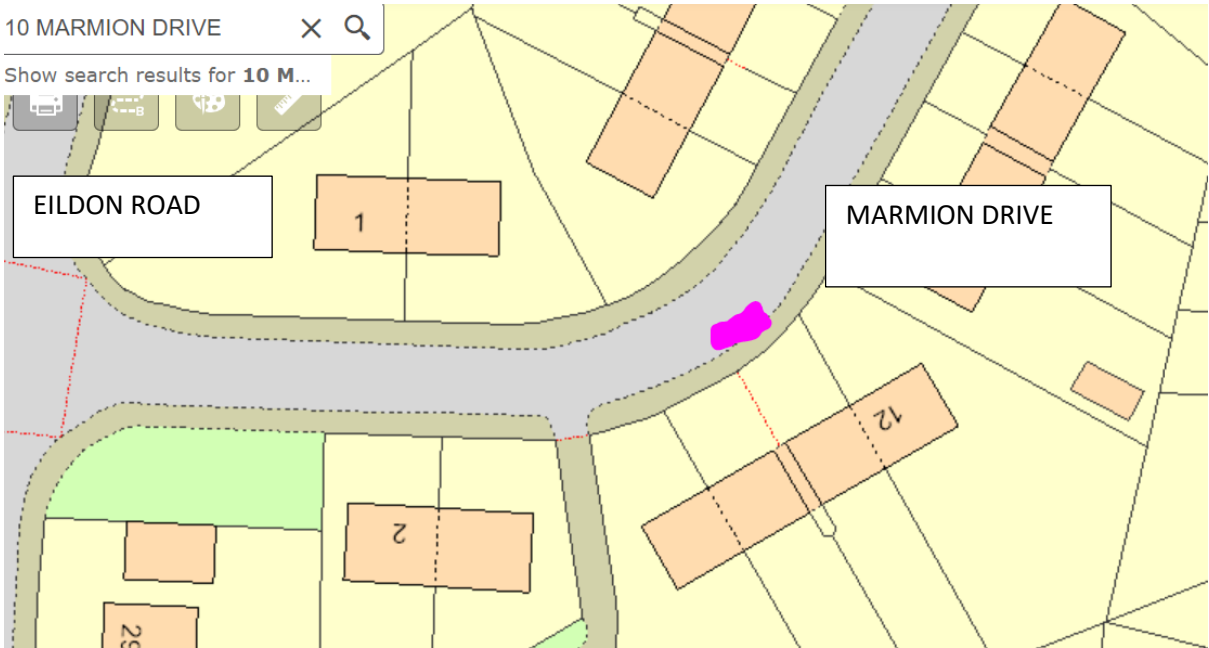


Show search results for 10 M...



EILDON ROAD

MARMION DRIVE

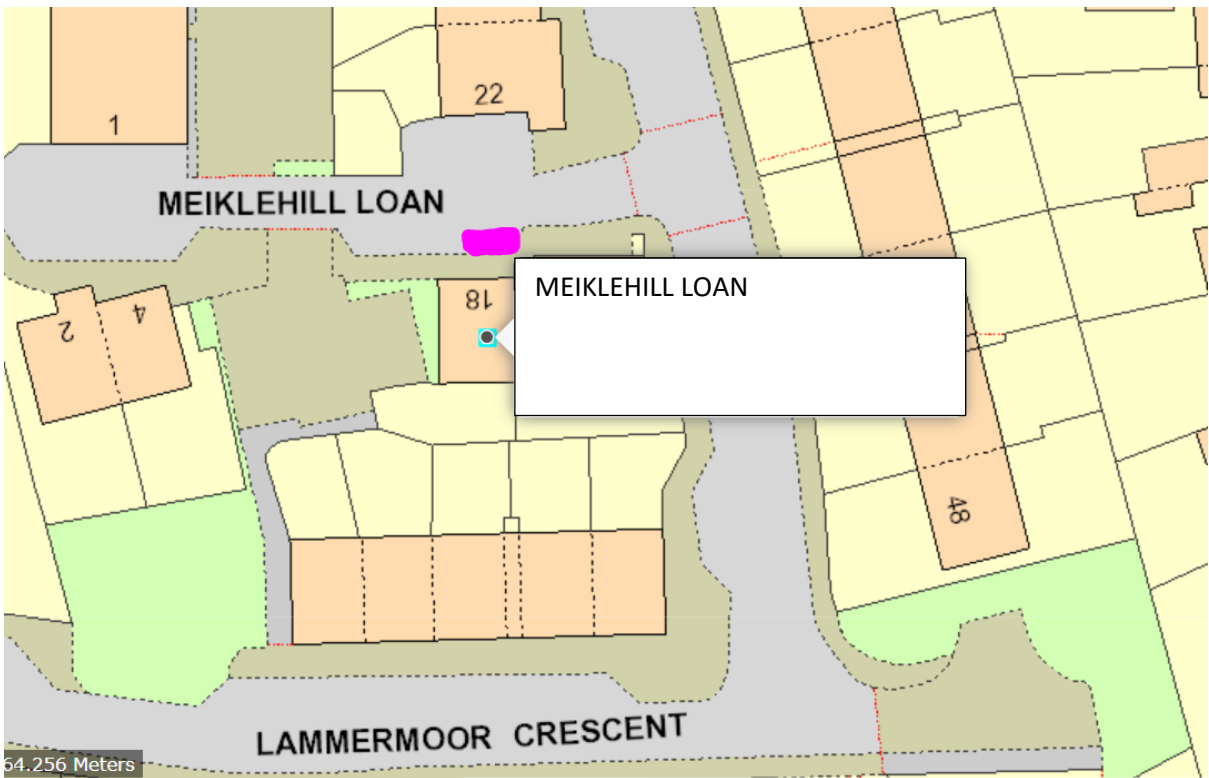


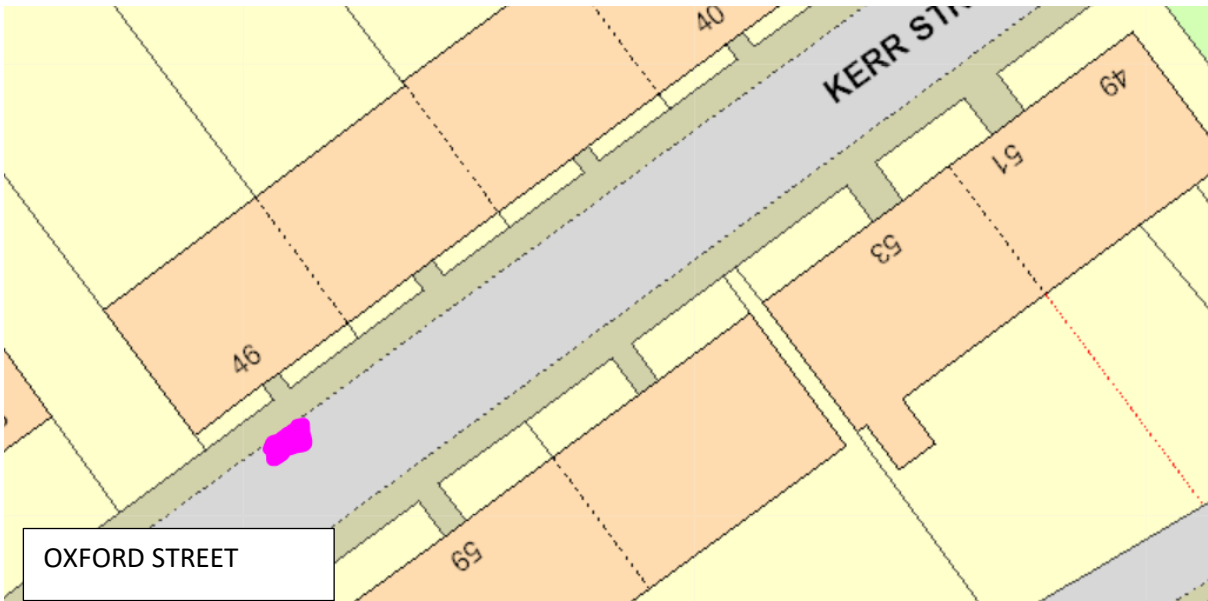
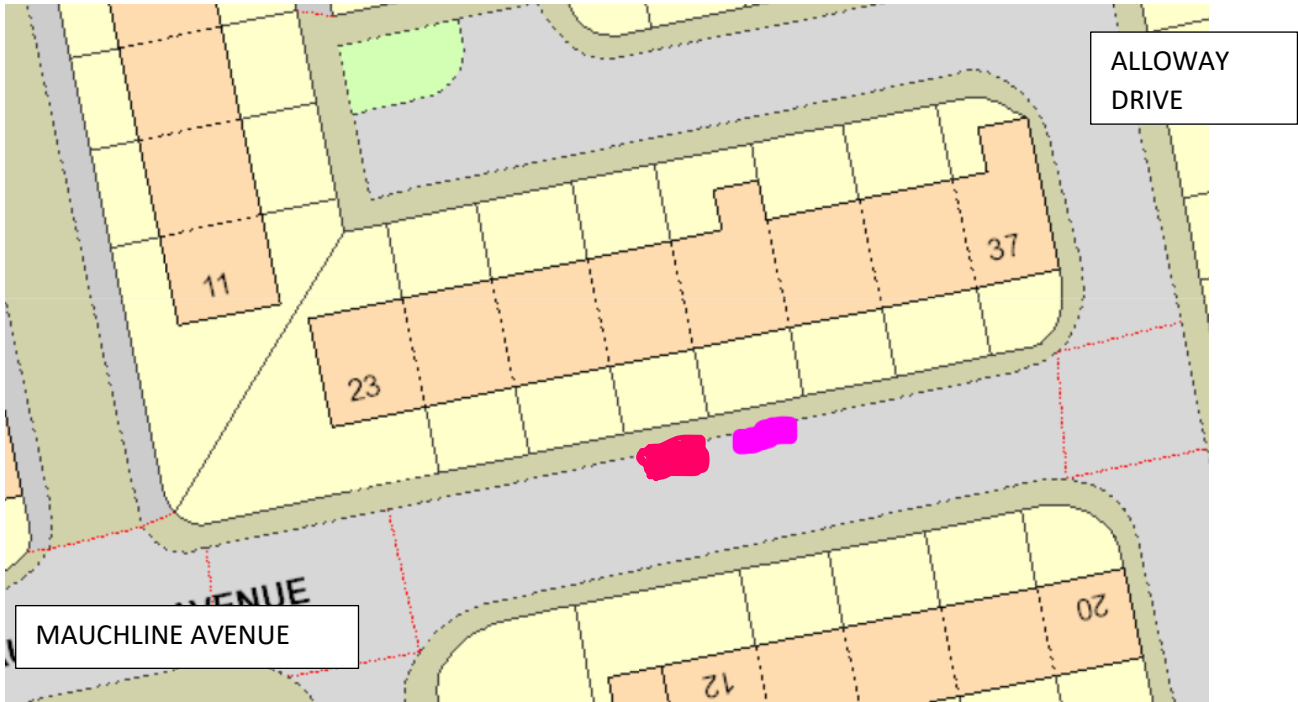
MEIKLEHILL LOAN

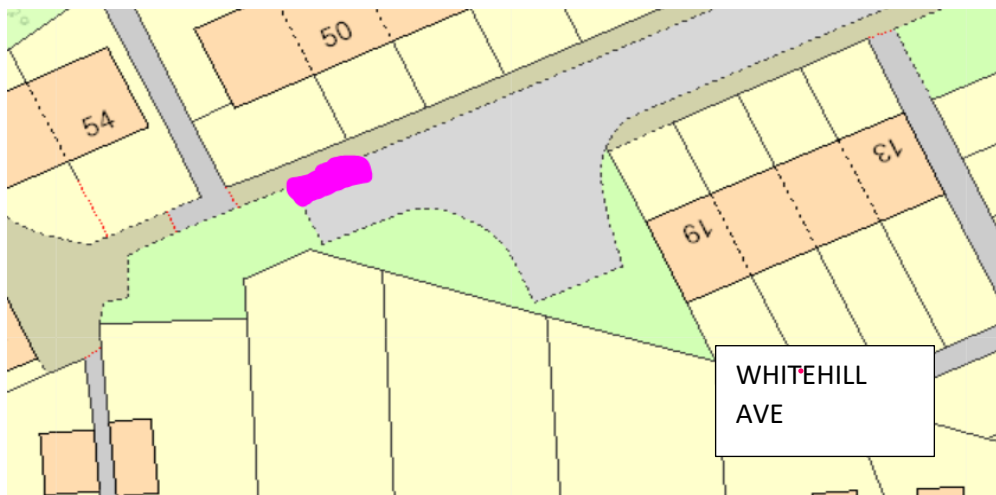
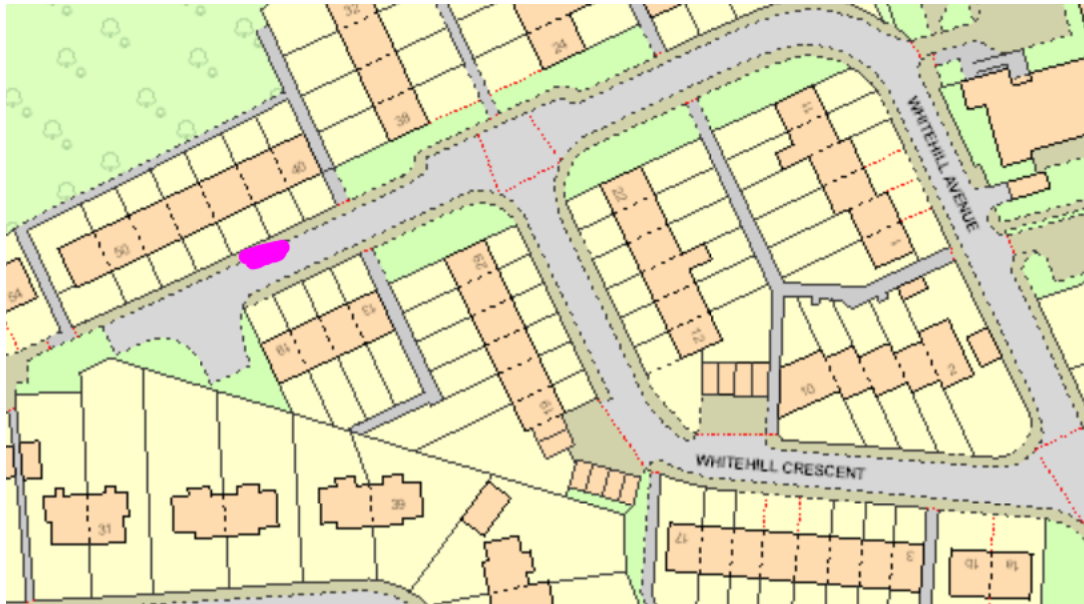
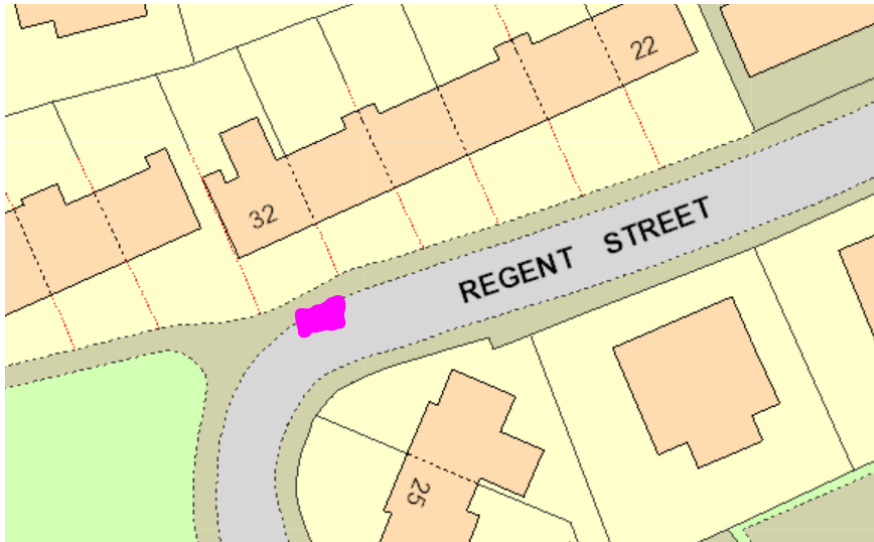
MEIKLEHILL LOAN

LAMMERMOOR CRESCENT

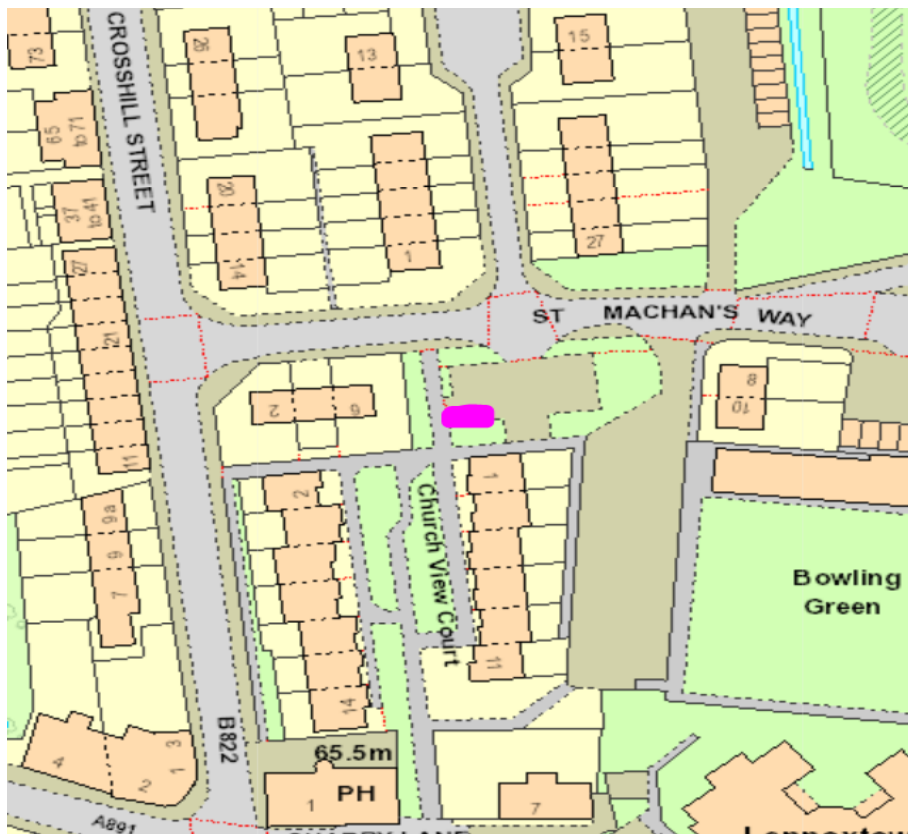
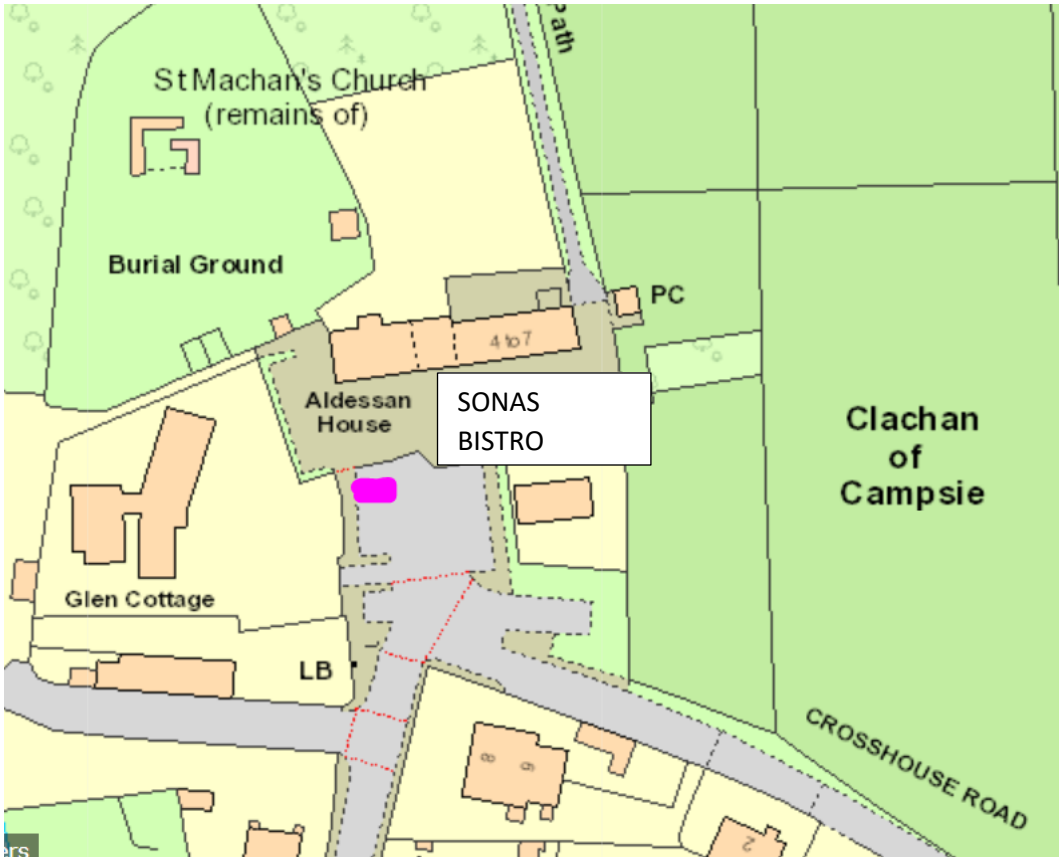
64.256 Meters

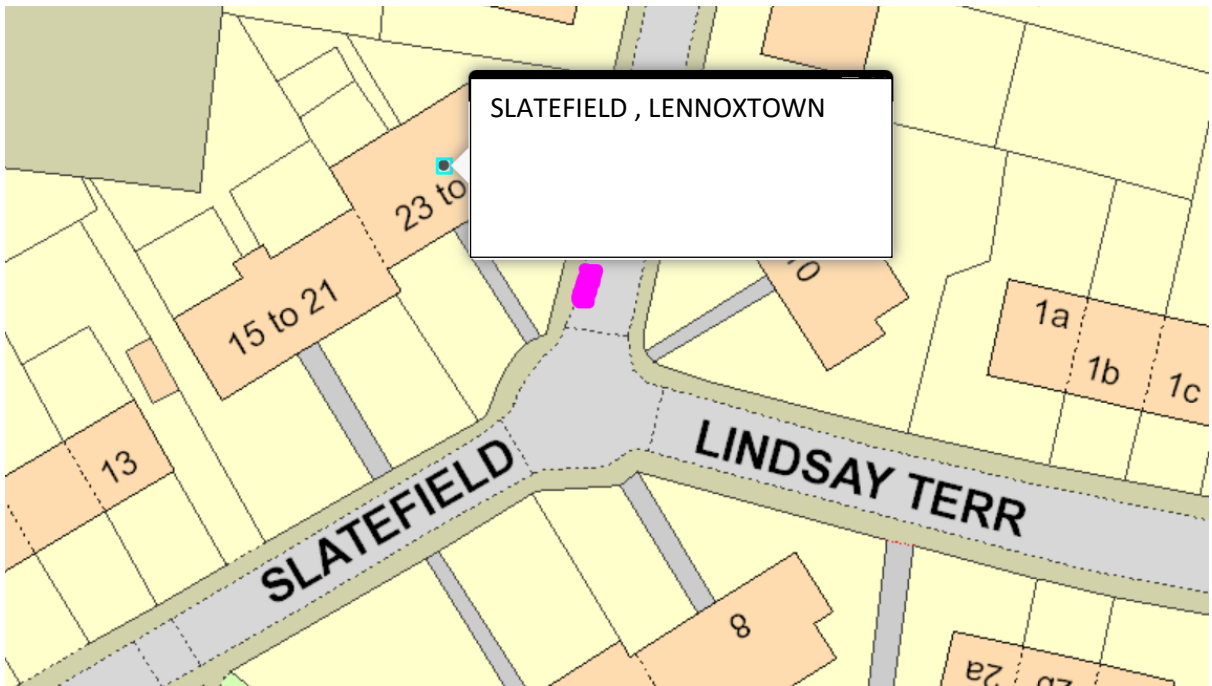
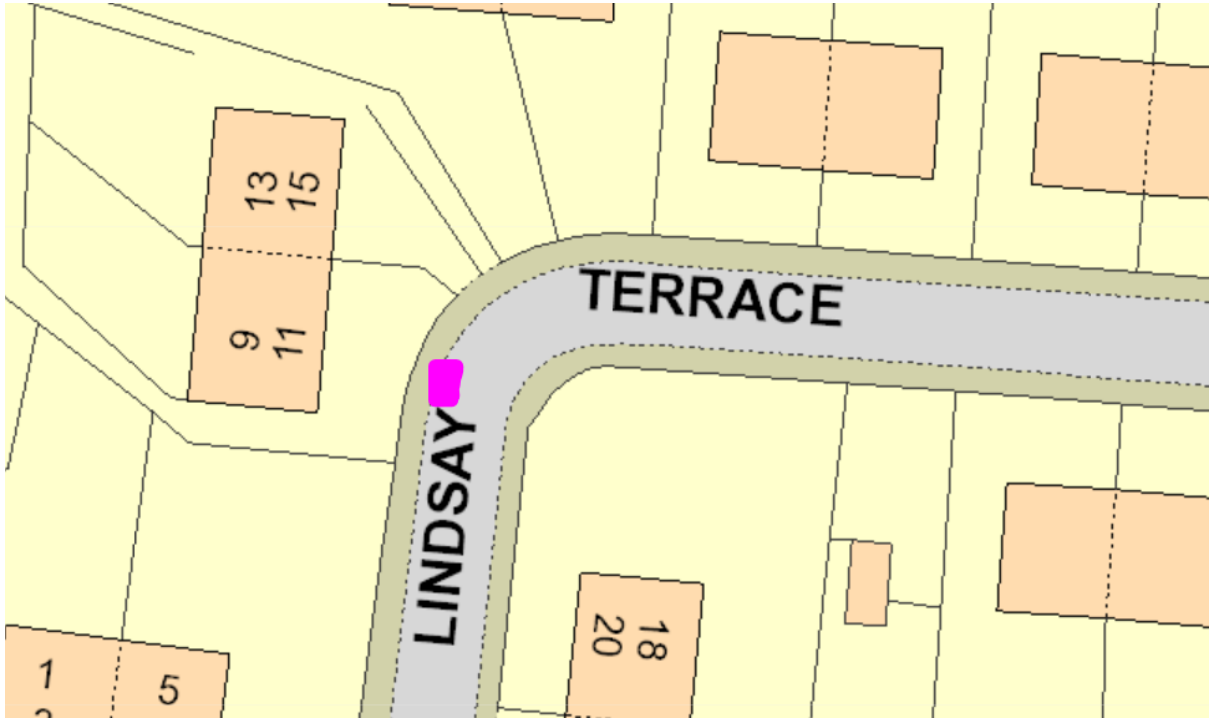




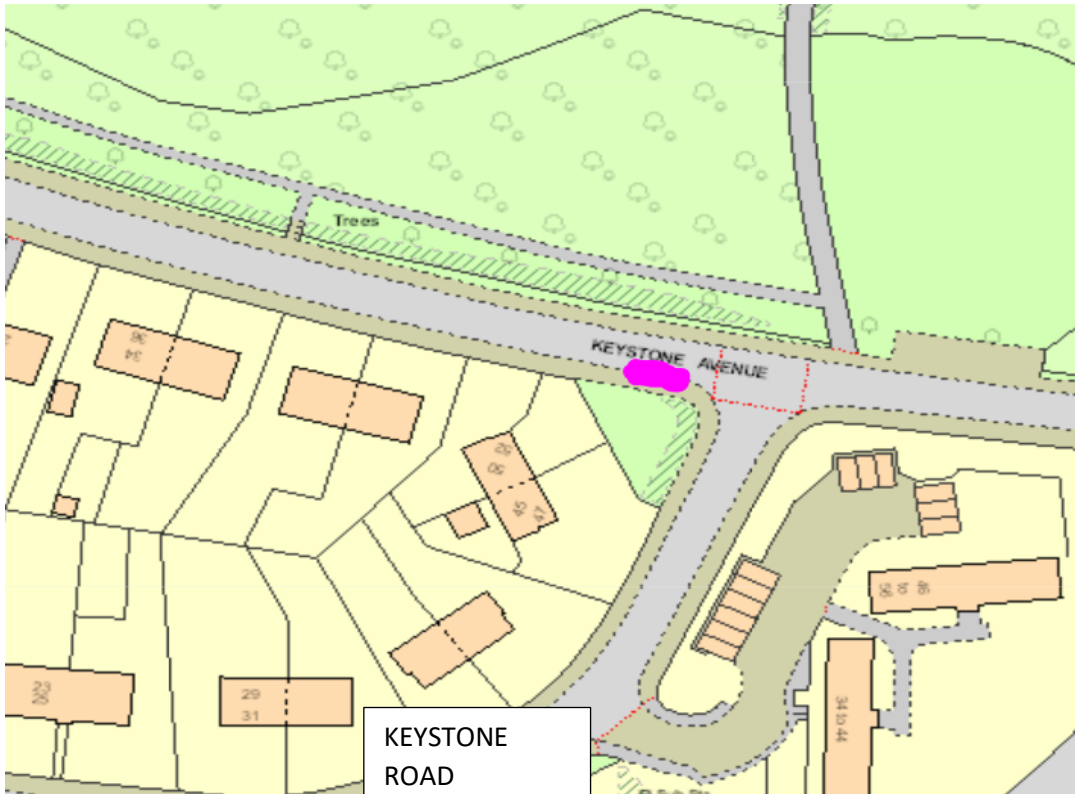
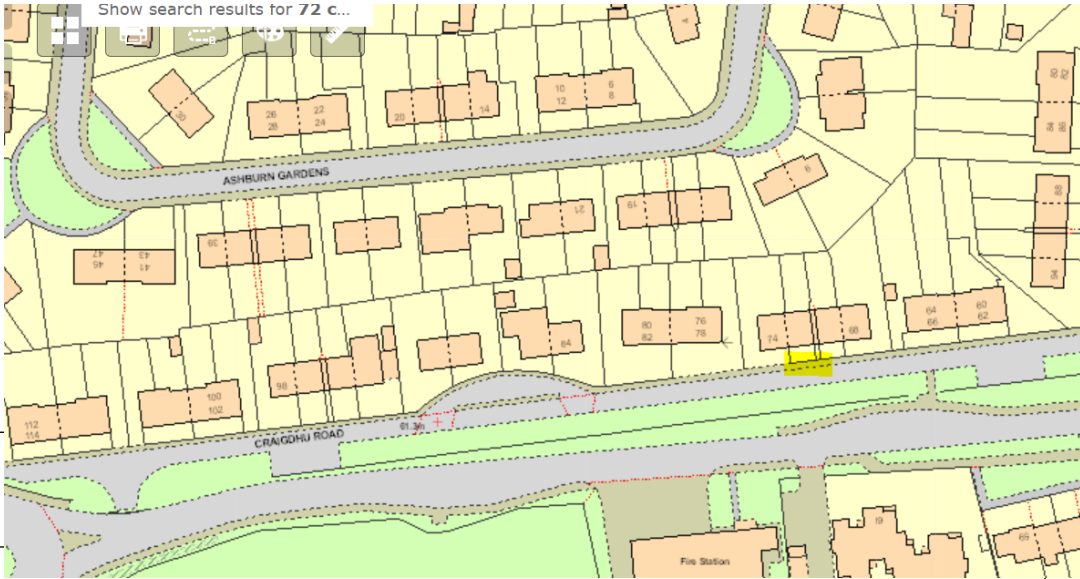


LENNOXTOWN

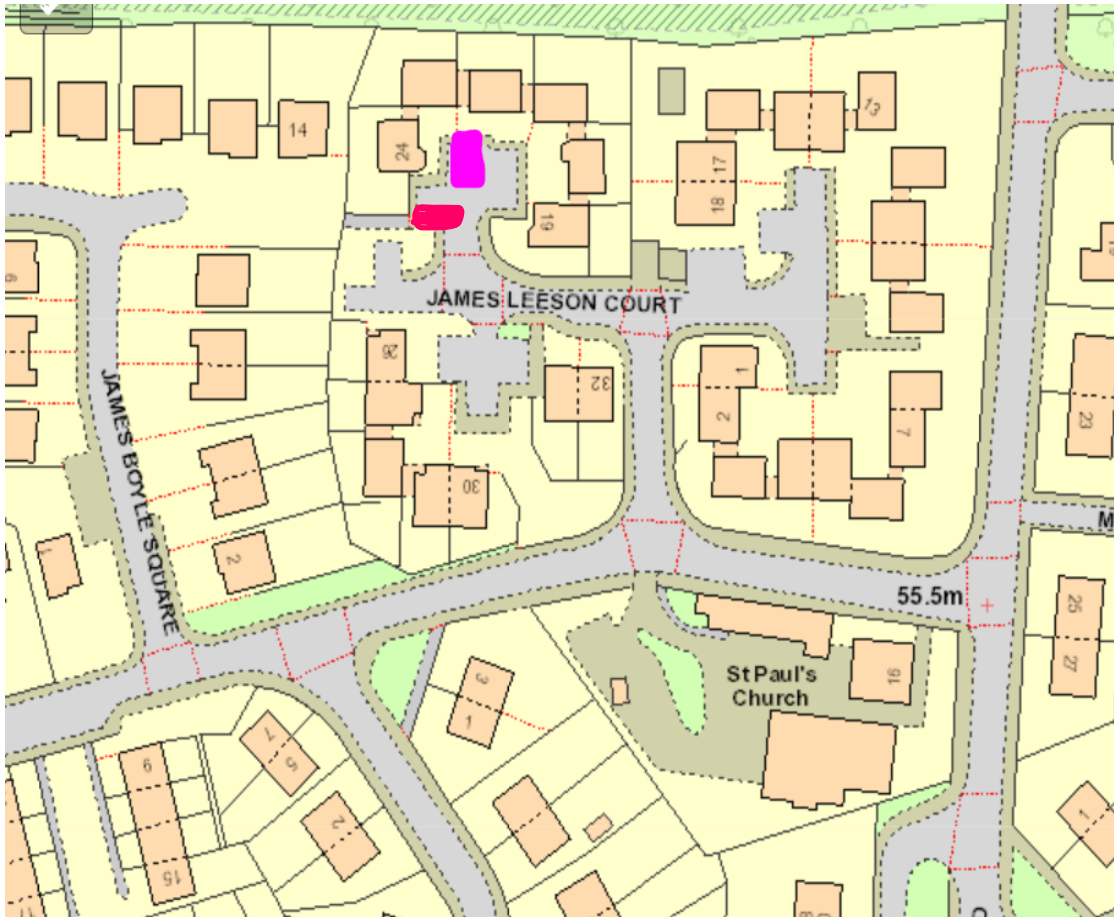


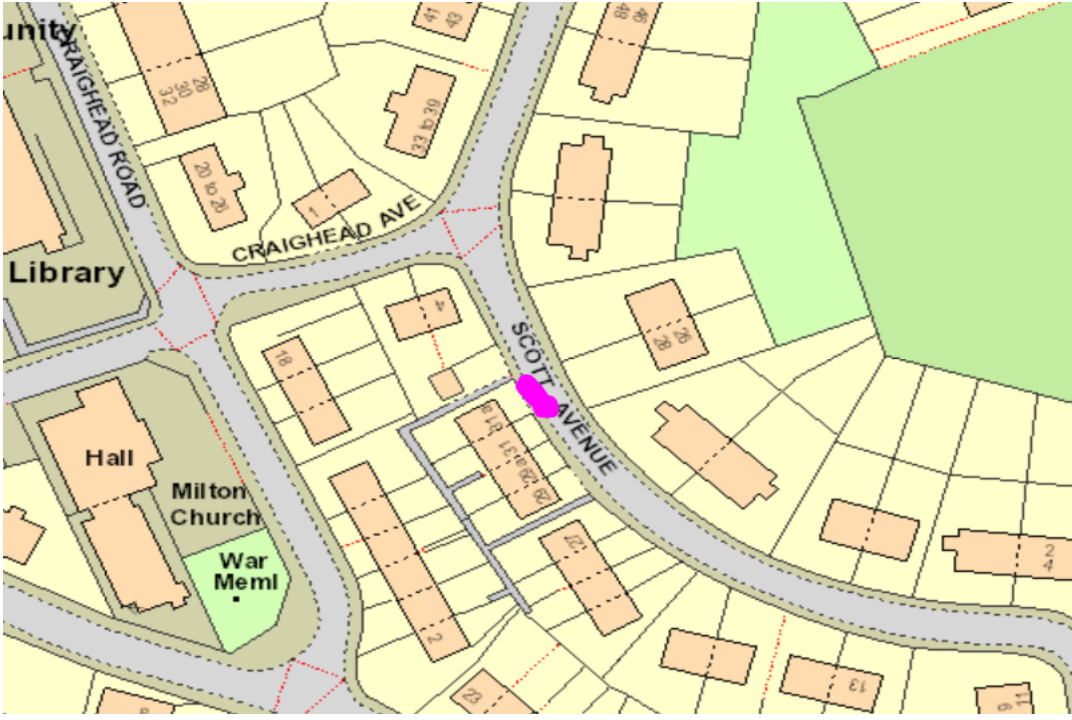


MILNGAVIE

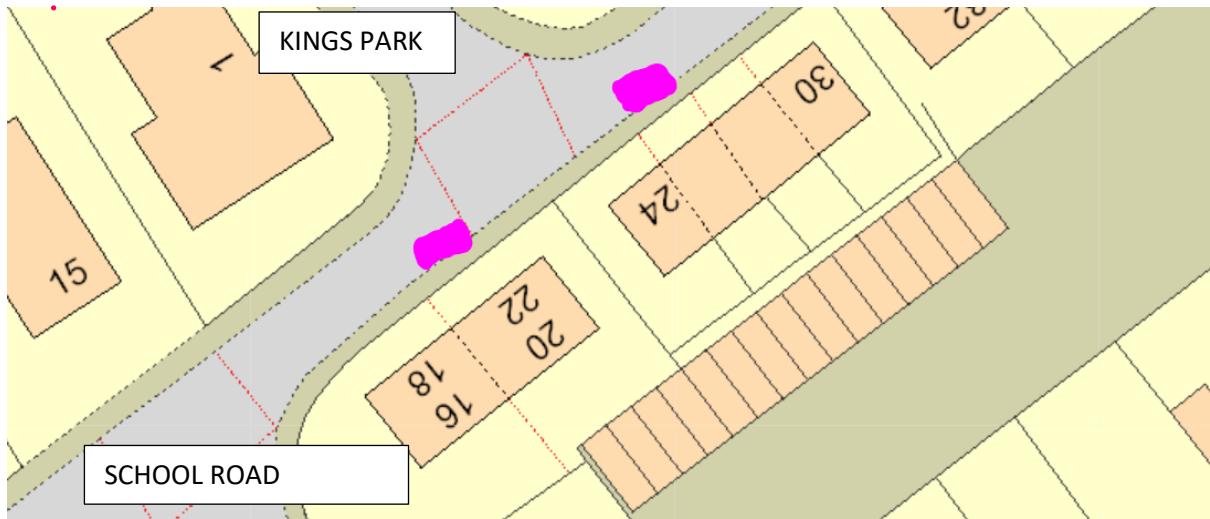


MILTON OF CAMPSIE

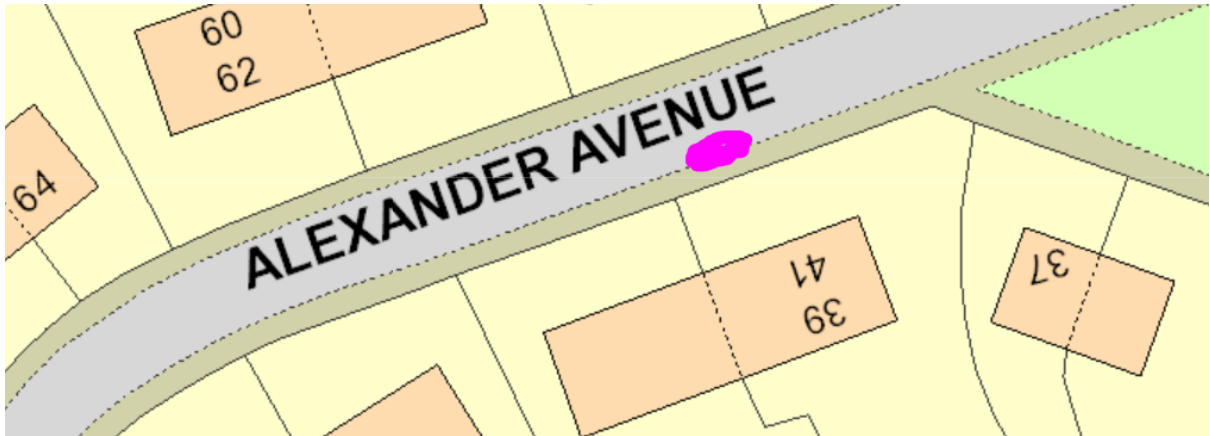




TORRANCE



TWECHAR



WATERSIDE

