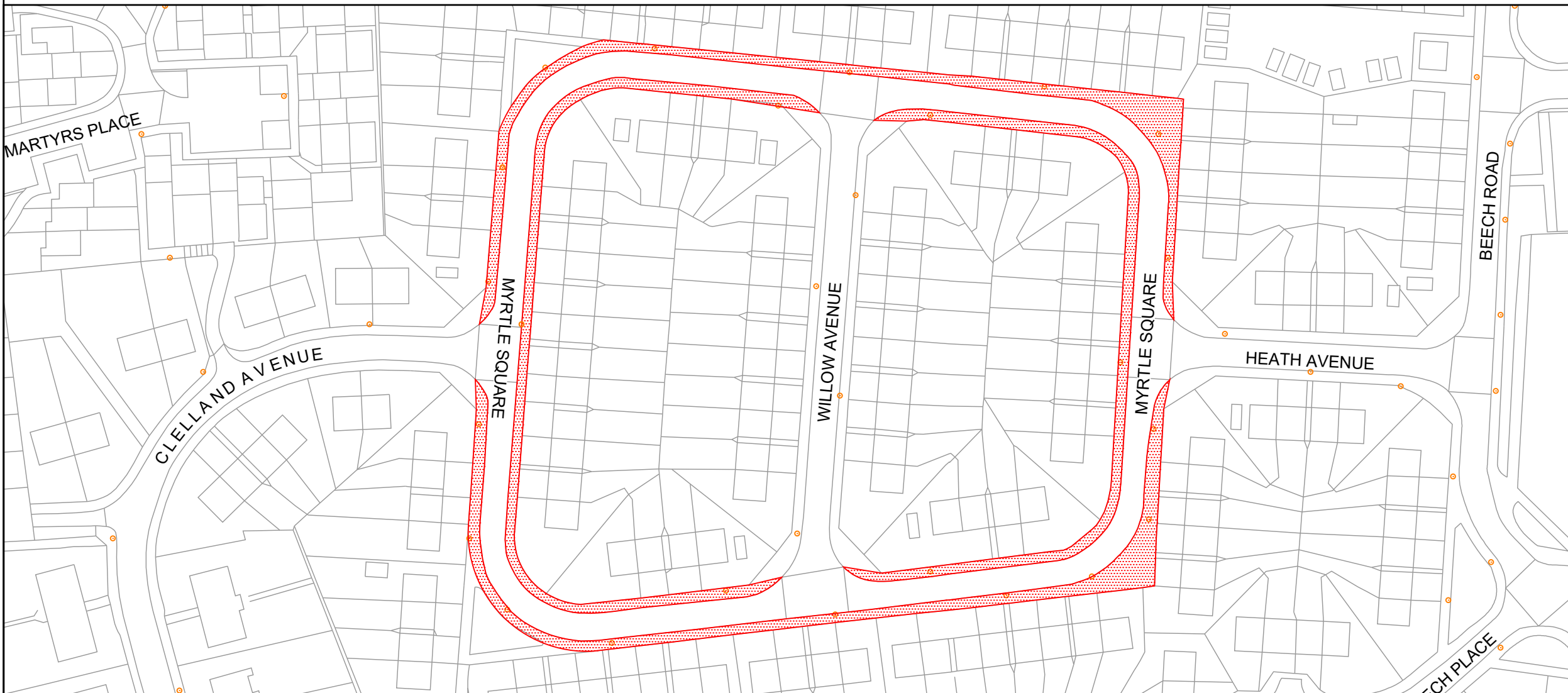
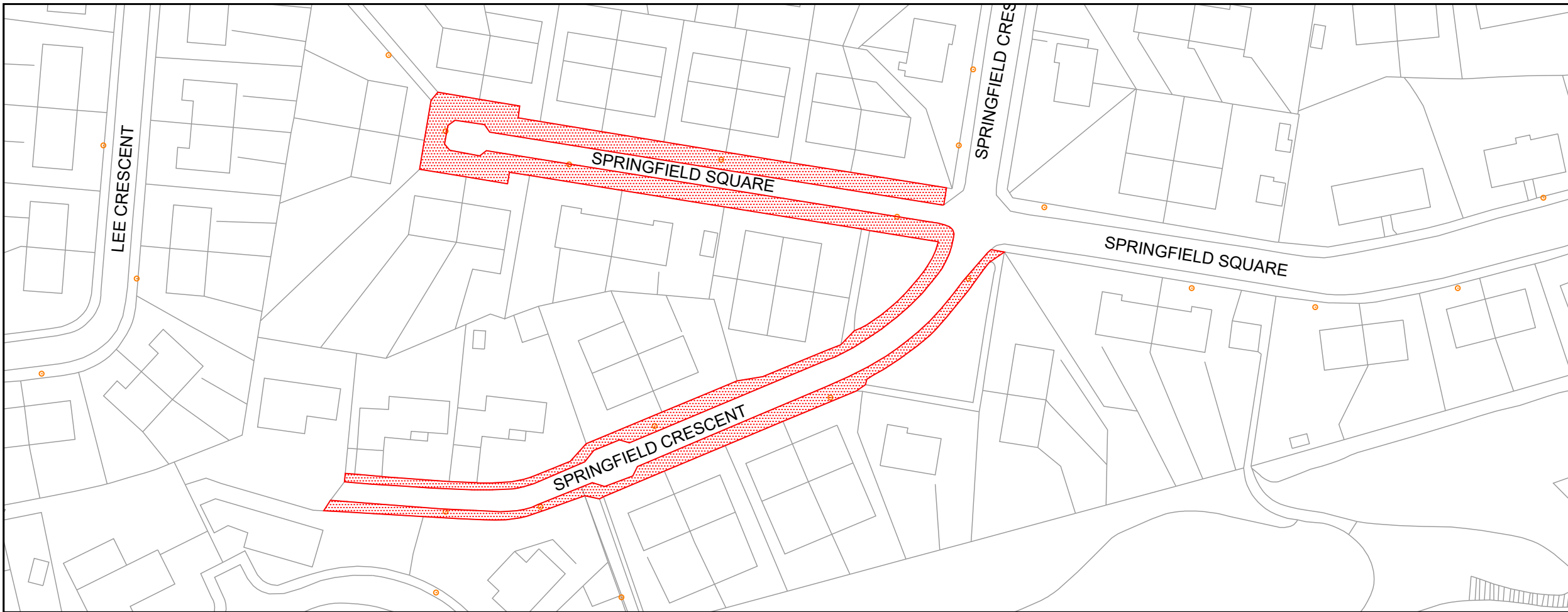


This map is reproduced from Ordnance Survey material with the permission of Ordnance Survey on behalf of the Controller of Her Majesty's Stationery Office © Crown Copyright. Unauthorised reproduction infringes Crown Copyright and may lead to prosecution or civil proceedings. (100020774) 2013.

sustainable thriving achieving
East Dunbartonshire Council
www.eastdunbarton.gov.uk

Title: FOOTWAY PARKING EXEMPTIONS BEARSDEN

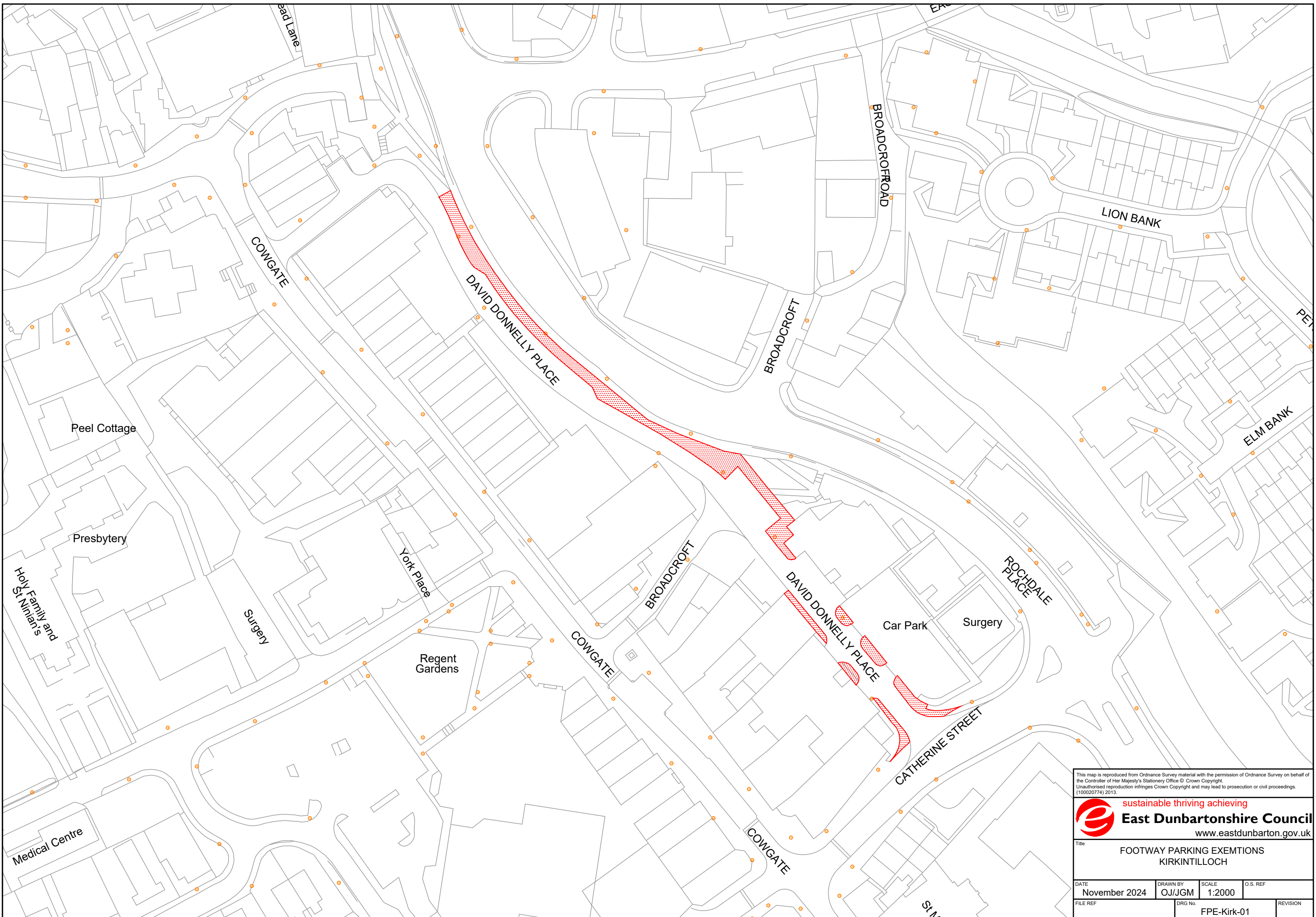
DATE	NOVEMBER 2024	DRAWN BY	OJ/JGM	SCALE	1:2000	O.S. REF	
FILE REF		DRG No.	FPE-Bear-01	REVISION			



This map is reproduced from Ordnance Survey material with the permission of Ordnance Survey on behalf of the Controller of Her Majesty's Stationery Office © Crown Copyright. Unauthorised reproduction infringes Crown Copyright and may lead to prosecution or civil proceedings. (100020774) 2013.



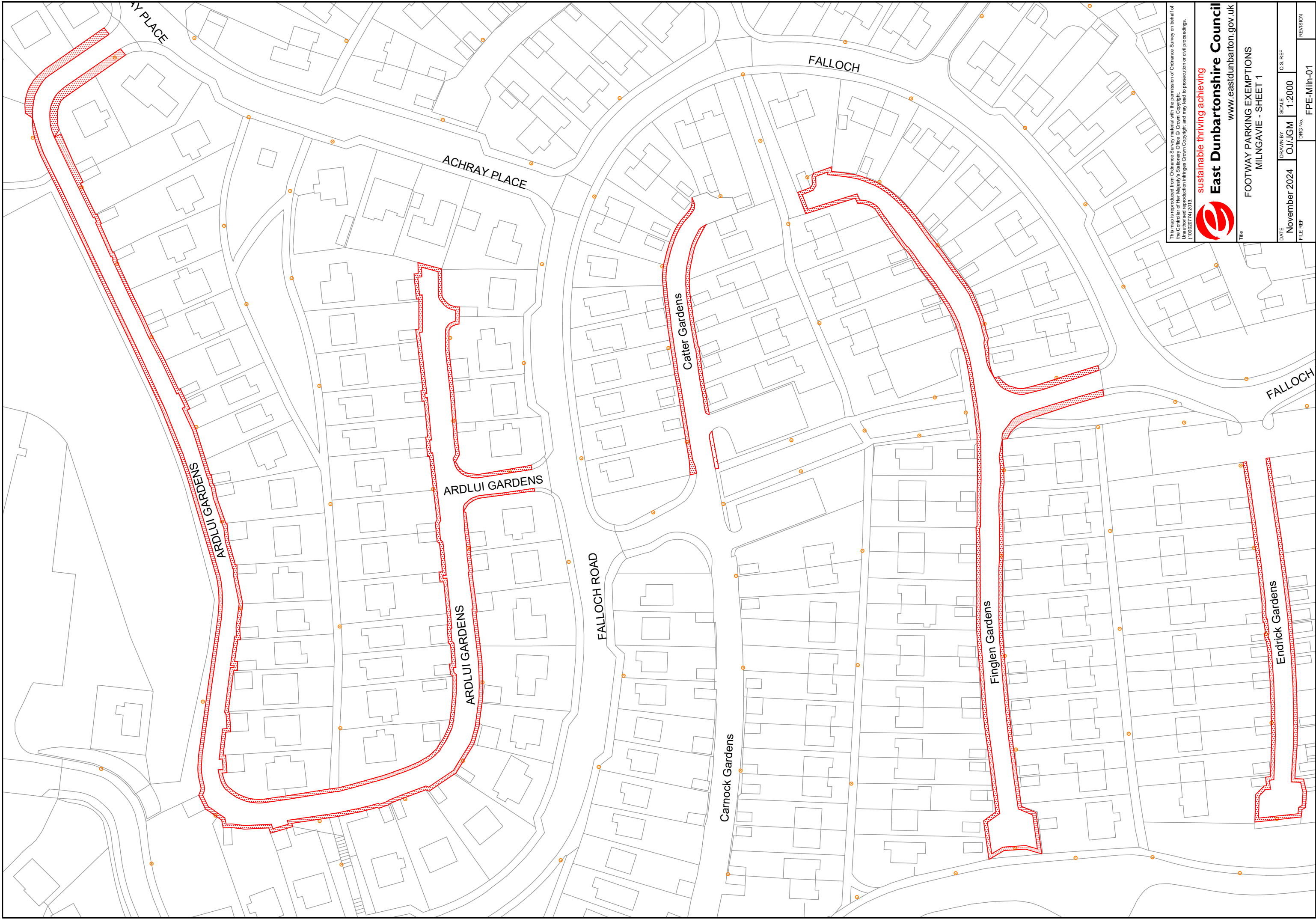
Title FOOTWAY PARKING EXEMPTIONS BISHOPBRIGGS			
DATE November 2024	DRAWN BY OJ/JGM	SCALE 1:2000	O.S. REF
FILE REF	DRG No. FPE-Bish-01	REVISION	



This map is reproduced from Ordnance Survey material with the permission of Ordnance Survey on behalf of the Controller of Her Majesty's Stationery Office © Crown Copyright. Unauthorised reproduction infringes Crown Copyright and may lead to prosecution or civil proceedings. (100020774) 2013.



Title FOOTWAY PARKING EXEMPTIONS KIRKINTILLOCH			
DATE November 2024	DRAWN BY OJ/JGM	SCALE 1:2000	O.S. REF
FILE REF	DRG No. FPE-Kirk-01	REVISION	

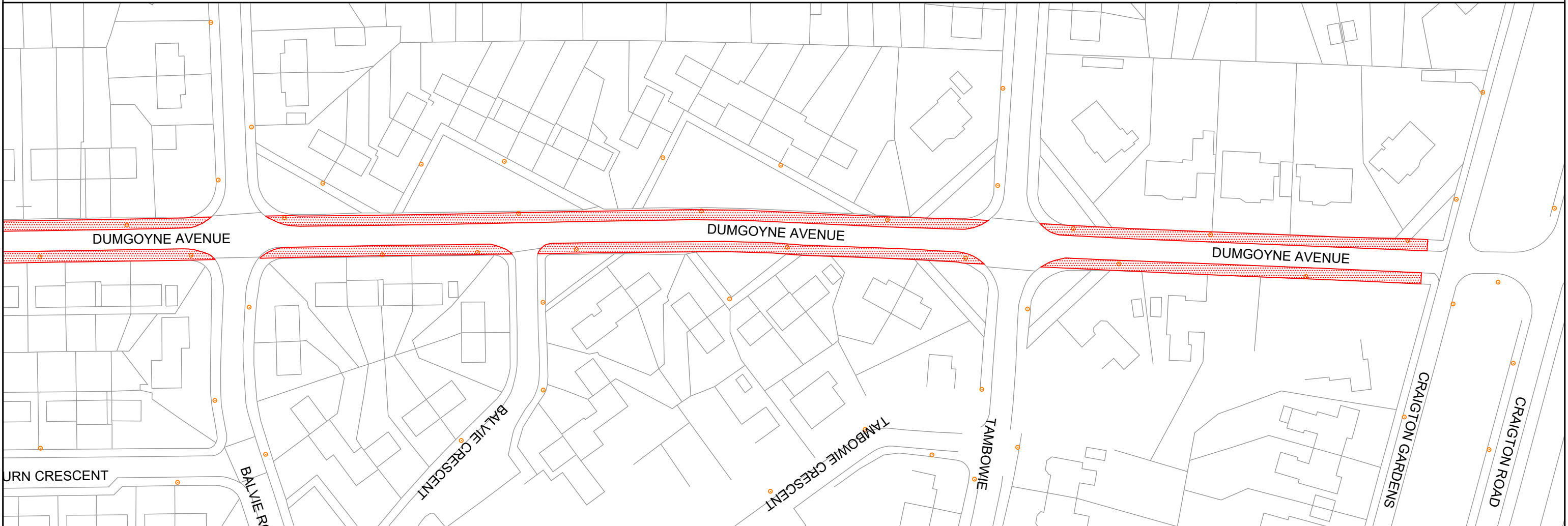
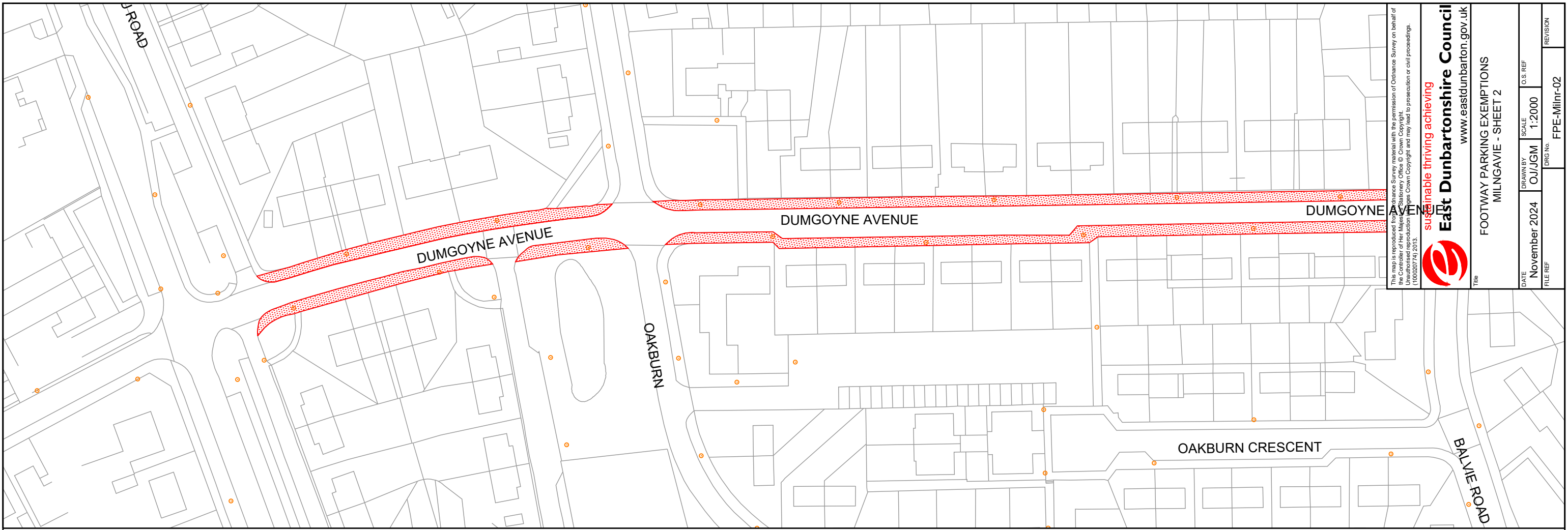


This map is reproduced from Ordnance Survey material with the permission of Ordnance Survey on behalf of the Controller of Her Majesty's Stationery Office. © Crown Copyright. All rights reserved. Unauthorised reproduction infringes Crown Copyright and may lead to prosecution or civil proceedings. (10002774) 2013.



sustainable thriving achieving
East Dunbartonshire Council
 www.eastdunbarton.gov.uk

Title		F.S. REF.	
FOOTWAY PARKING EXEMPTIONS		O.S. REF.	
MILNGAVIE - SHEET 1		SCALE	
DATE	DRAWN BY	SCALE	O.S. REF.
November 2024	OJ/JGM	1:2000	
FILE REF.	DRG No.	REVISION	
	FPE-MiIn-01		



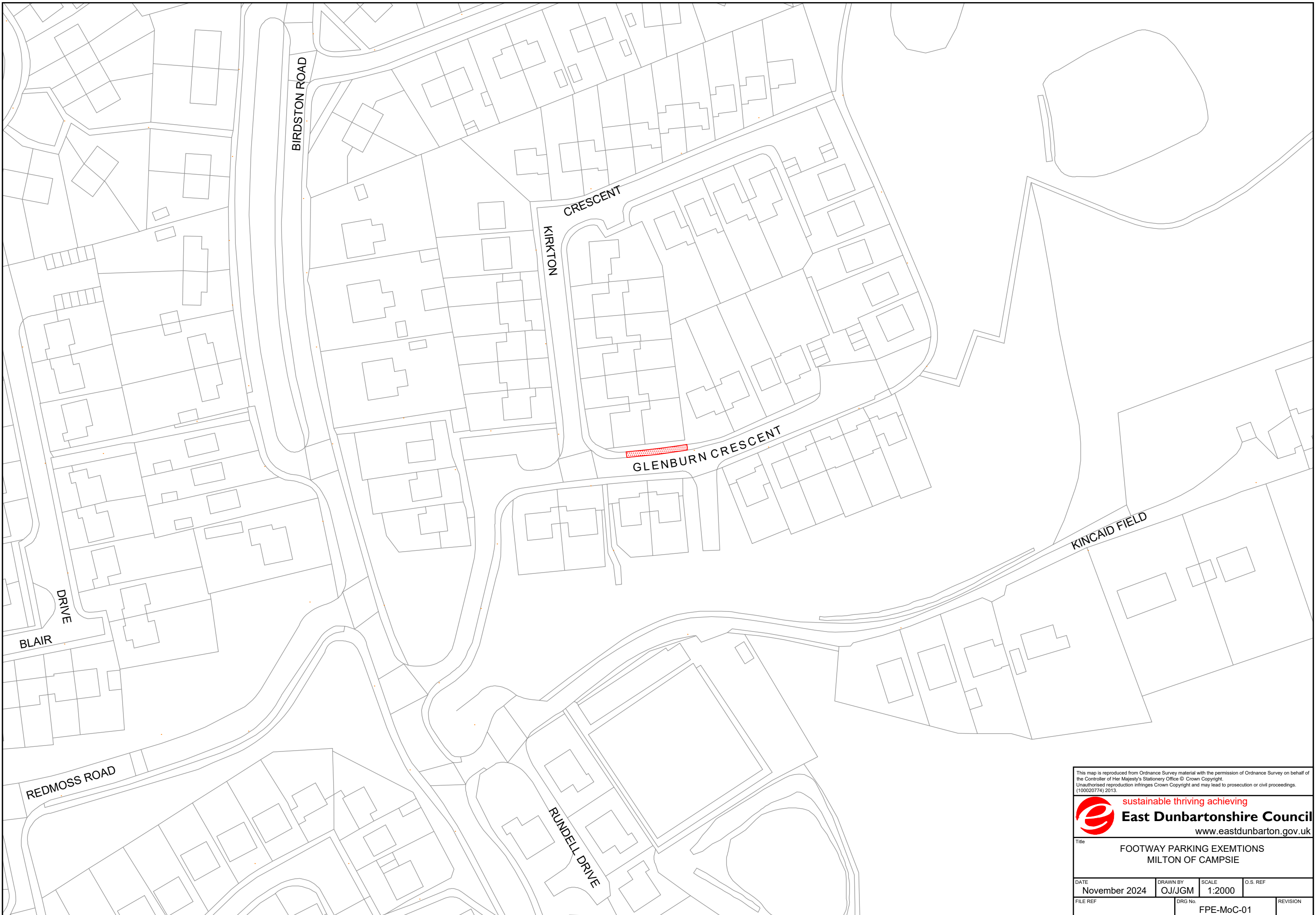
This map is reproduced from Ordnance Survey data with the permission of Ordnance Survey on behalf of the Controller of Her Majesty's Stationery Office. Unauthorised reproduction may lead to prosecution or civil proceedings. (100020774) 2013.

sustainable thriving achieving

East Dunbartonshire Council
www.eastdunbarton.gov.uk

FOOTWAY PARKING EXEMPTIONS
MILNGAVIE - SHEET 2

DATE	DRAWN BY	SCALE	O.S. REF.
November 2024	OJ/JGM	1:2000	
FILE REF.	DRG No.	FPE-Milnr-02	REVISION



This map is reproduced from Ordnance Survey material with the permission of Ordnance Survey on behalf of the Controller of Her Majesty's Stationery Office © Crown Copyright. Unauthorised reproduction infringes Crown Copyright and may lead to prosecution or civil proceedings. (100020774) 2013.

sustainable thriving achieving
East Dunbartonshire Council
www.eastdunbarton.gov.uk

Title
**FOOTWAY PARKING EXEMPTIONS
 MILTON OF CAMPSIE**

DATE November 2024	DRAWN BY OJ/JGM	SCALE 1:2000	O.S. REF
FILE REF	DRG No. FPE-MoC-01	REVISION	