

DISABLED BAY MAPS

**BEARSDEN**

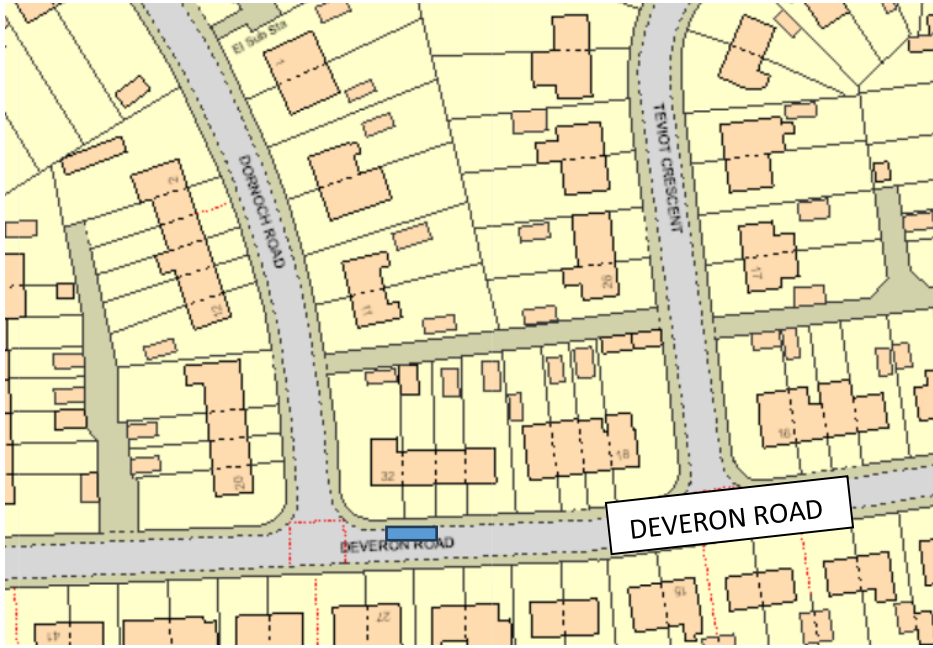
Allander Road



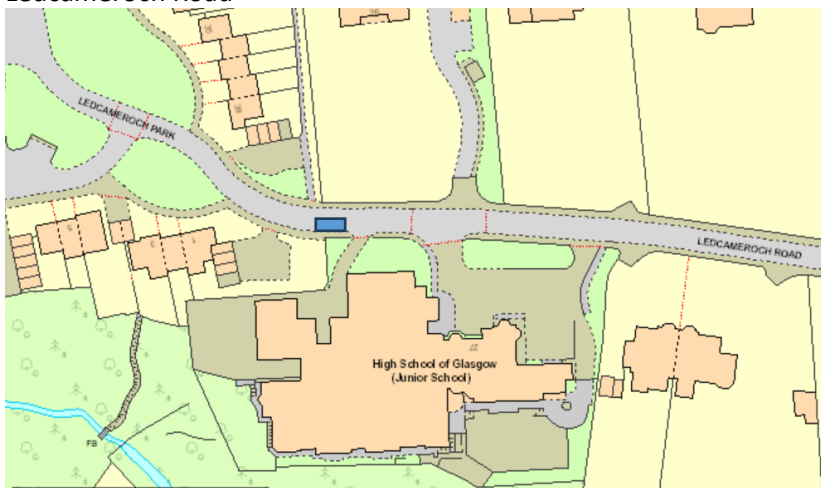
Aviemore Gardens



Deveron Road



Ledcameroch Road



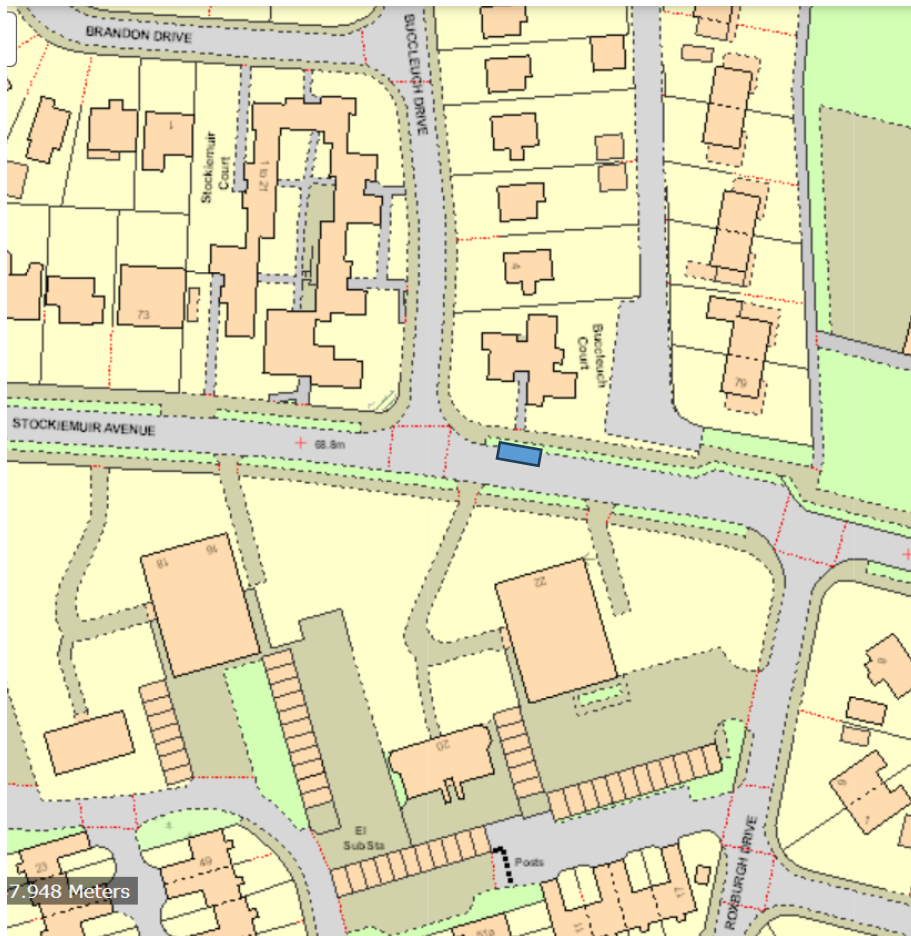
Ledi Drive



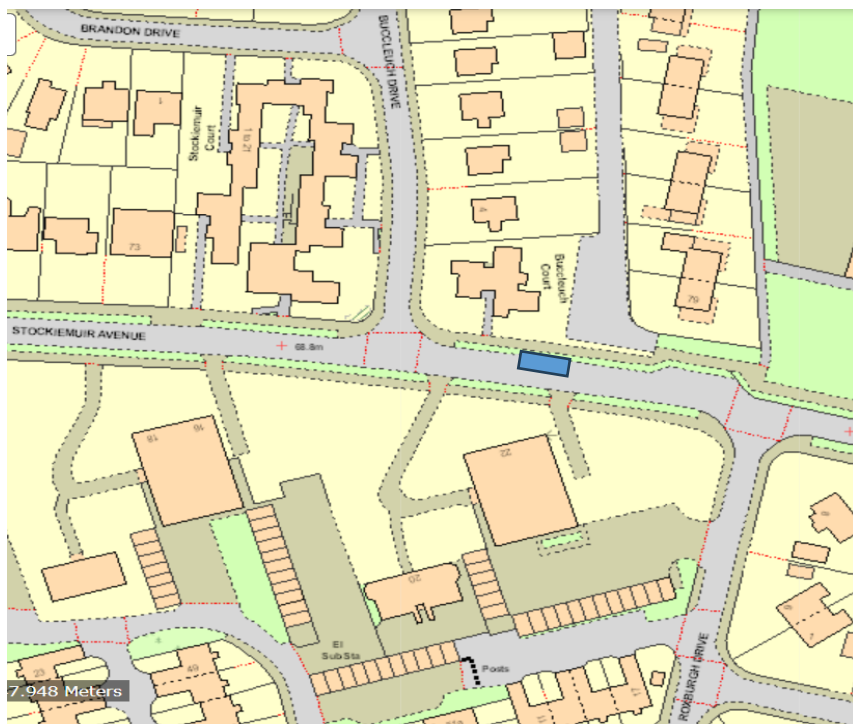
Maxwell Avenue



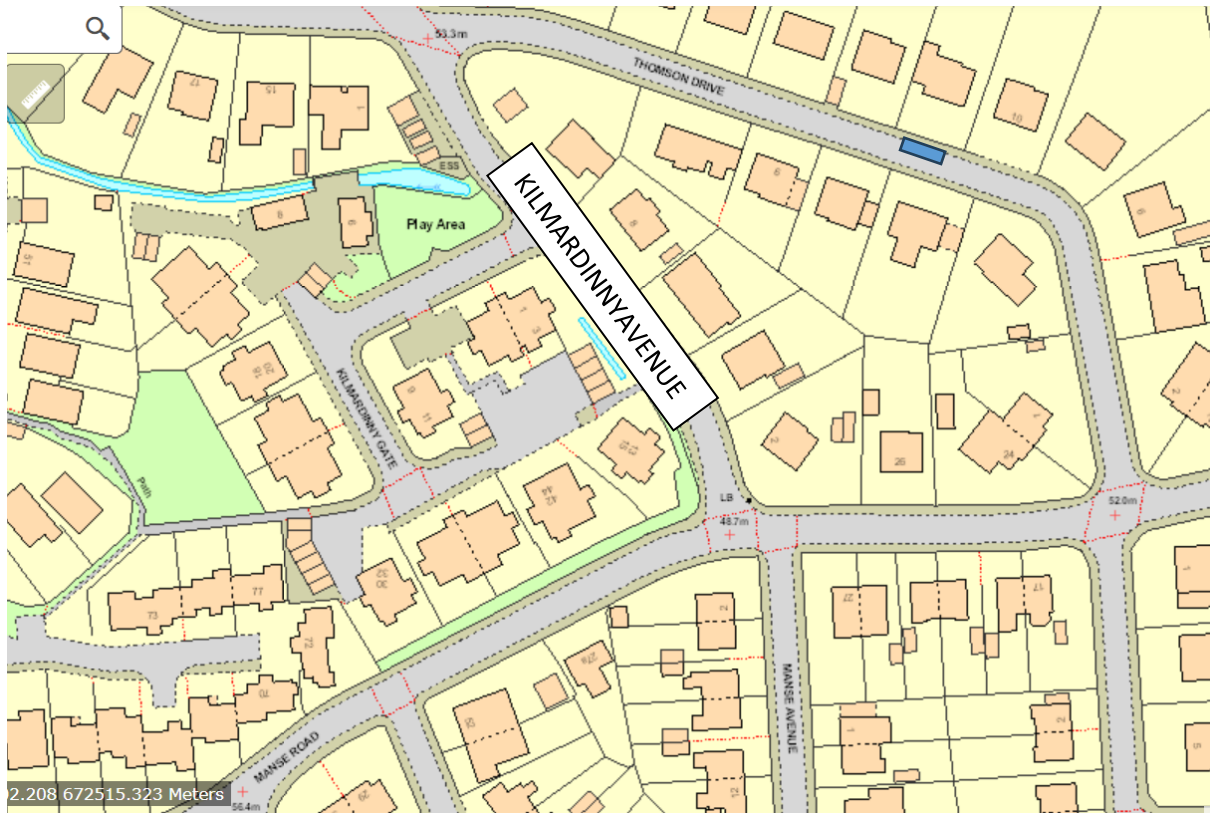
Stockiemuir Avenue



Stockiemuir Avenue



Thomson Drive

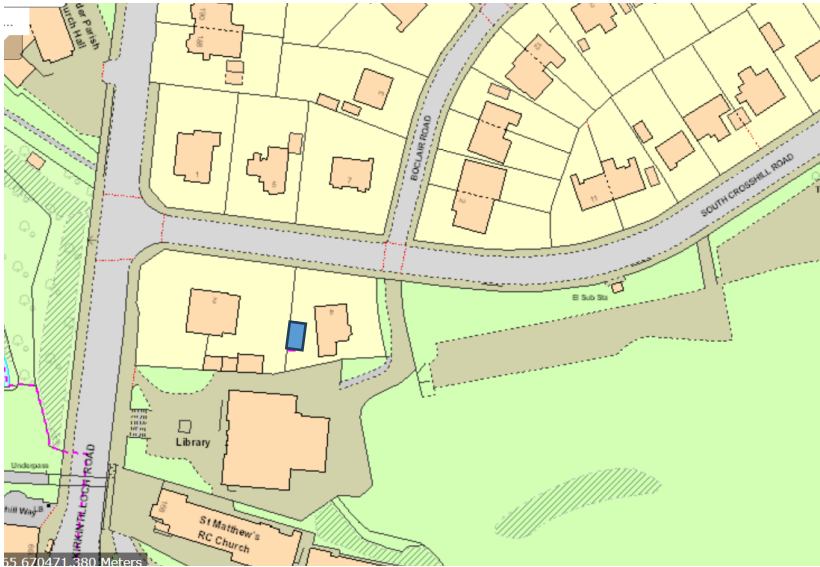


# **BISHOPBRIGGS**

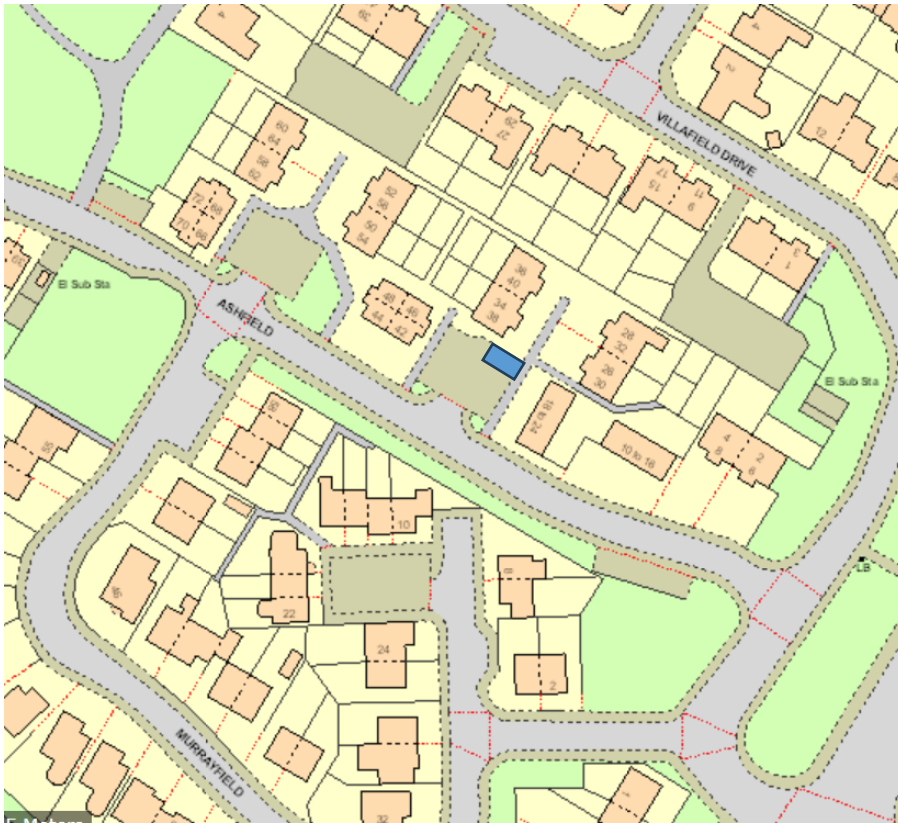
Access Road off South Crosshill Road



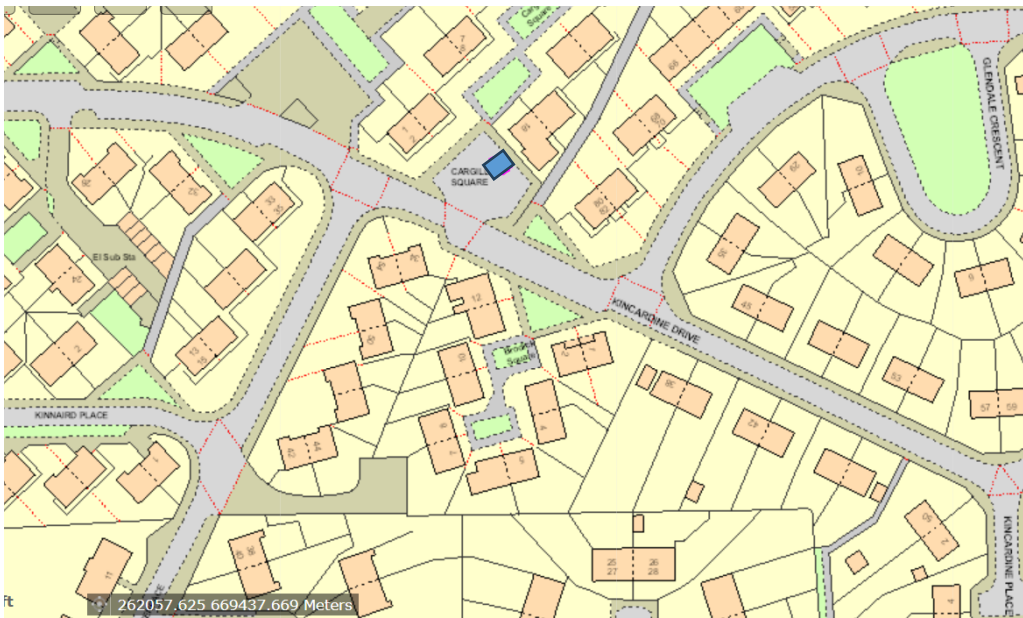
Access Road off South Crosshill Road



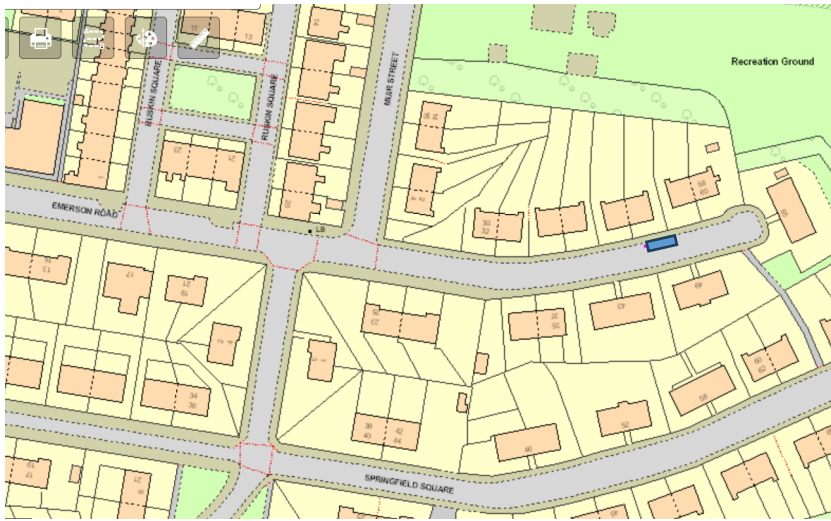
## Ashfield



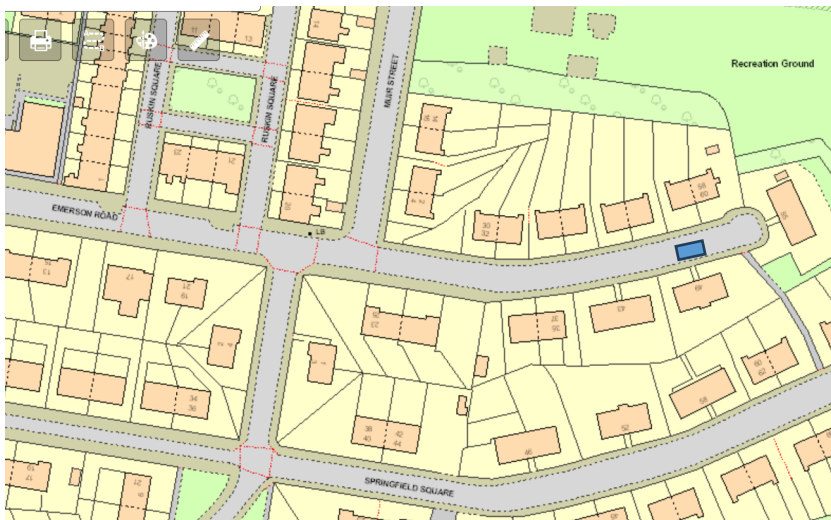
## Cargill Square



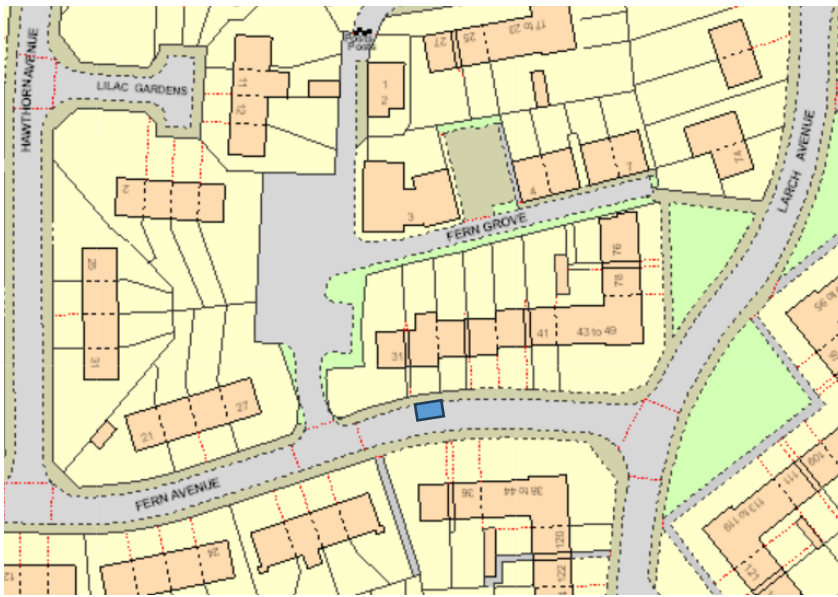
## Emerson Road



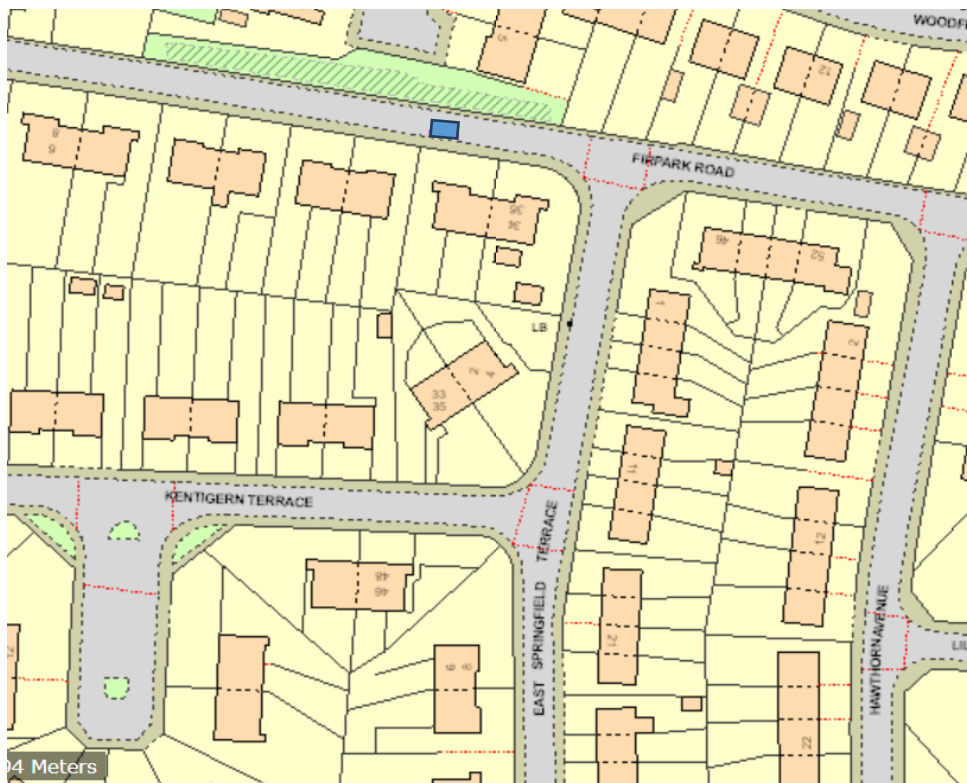
## Emerson Road



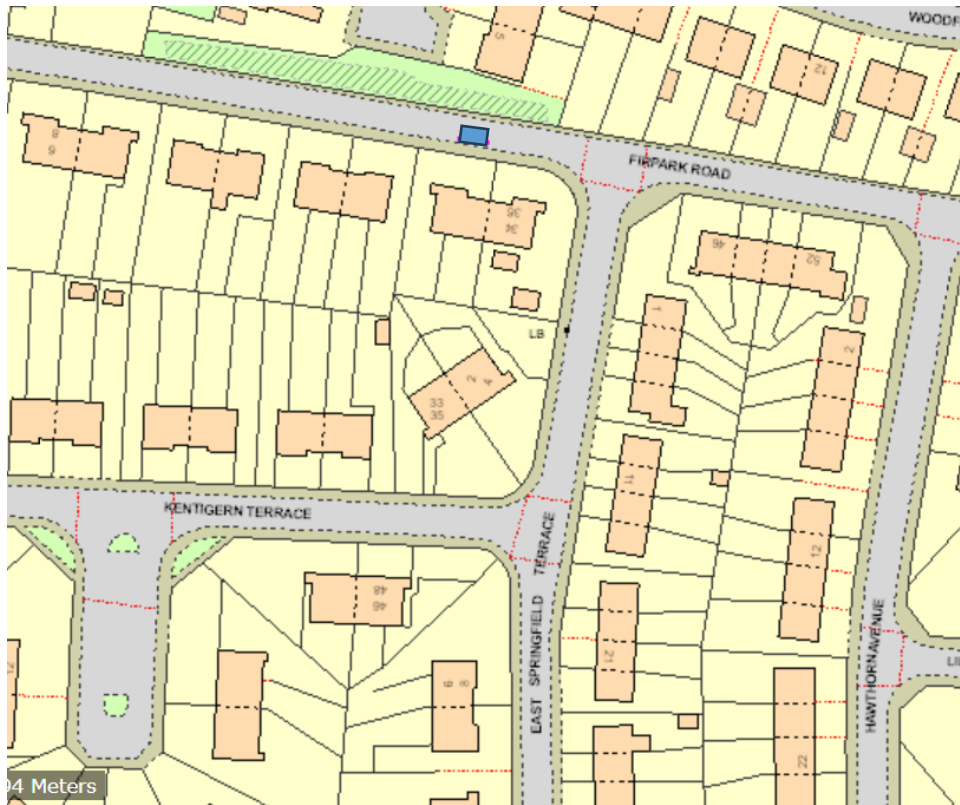
Fern Avenue



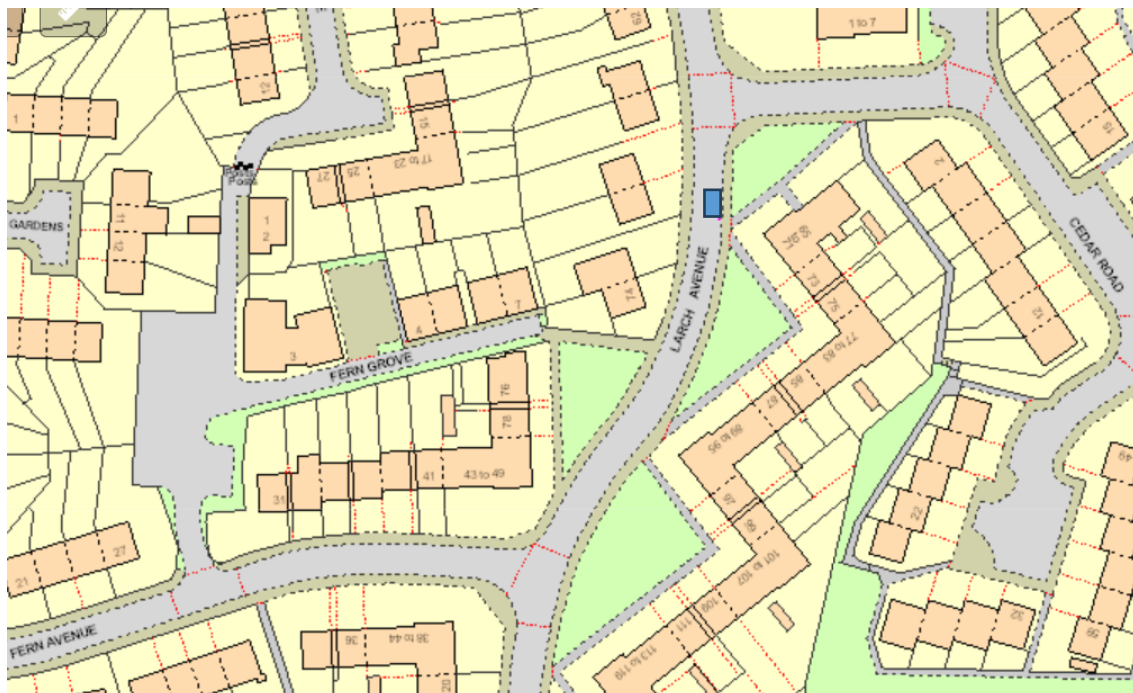
Firpark Road



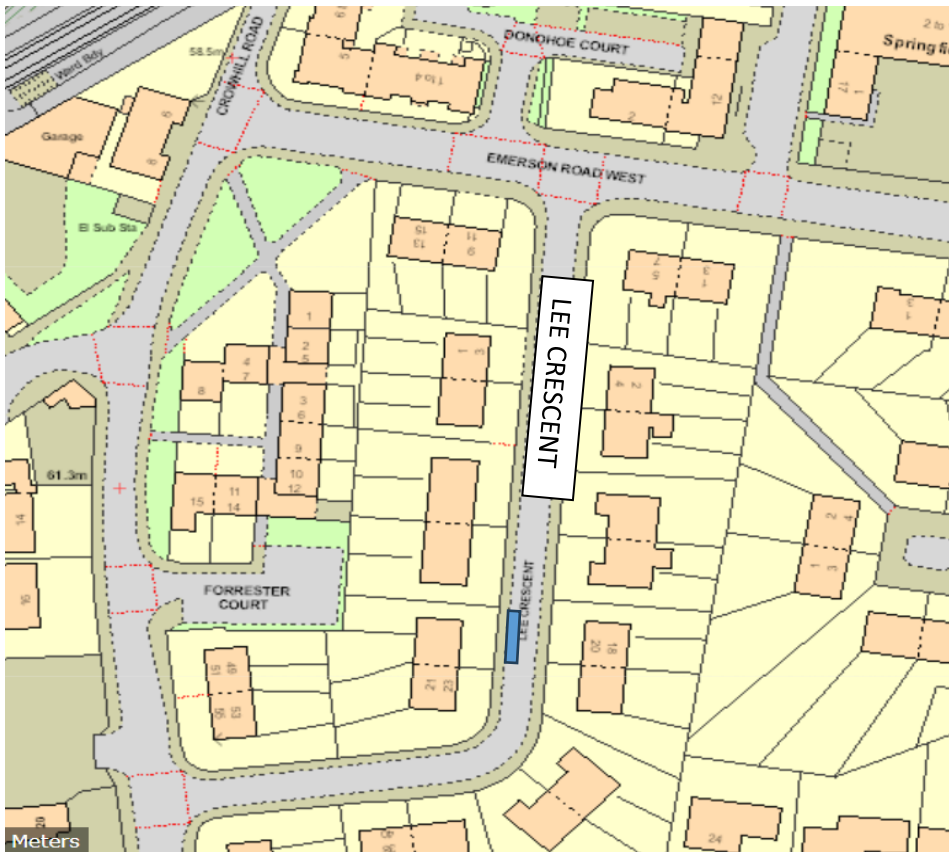
Firpark Road



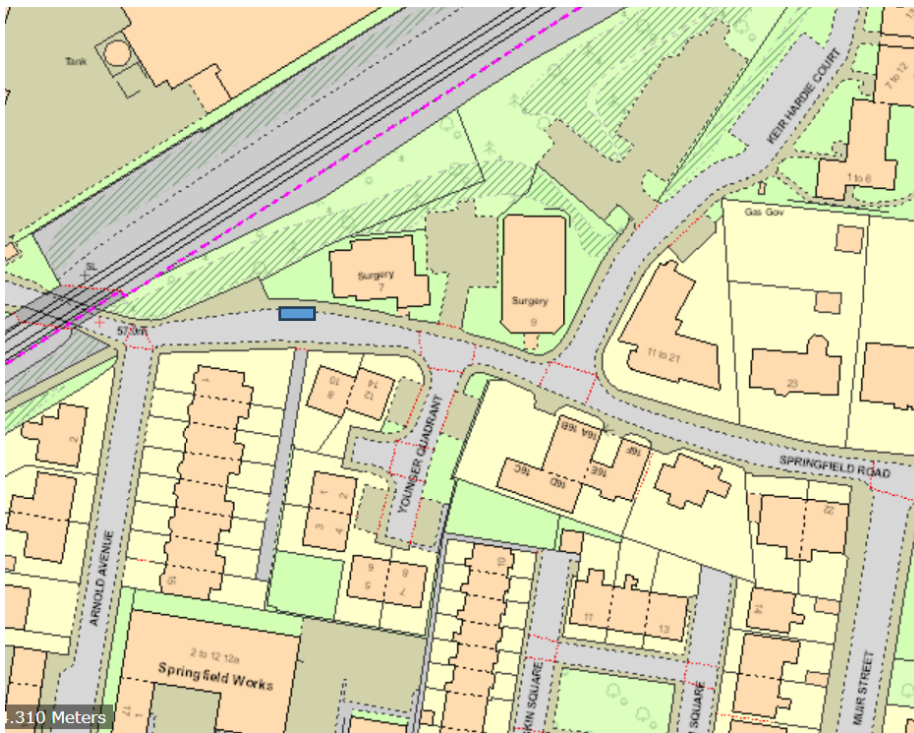
Larch Avenue



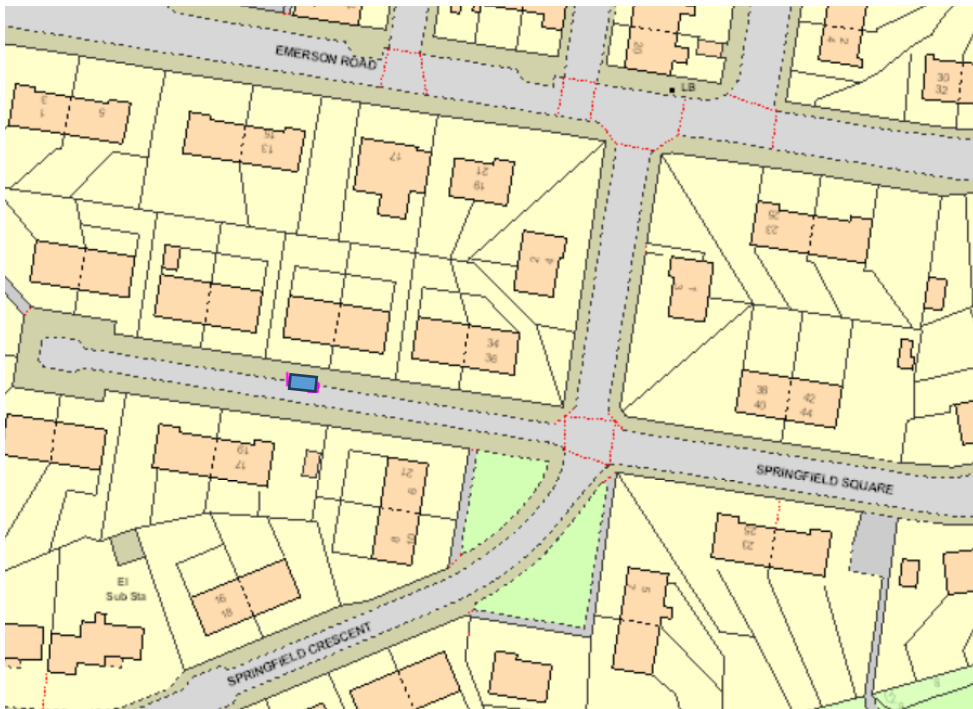
### Lee Crescent



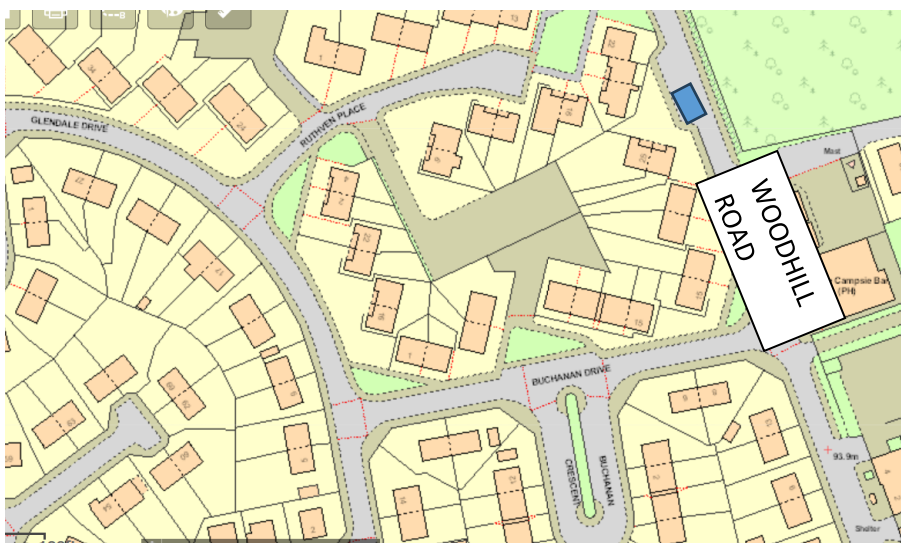
### Springfield Road



Springfield Square (1m on footway, 1m on roadside)

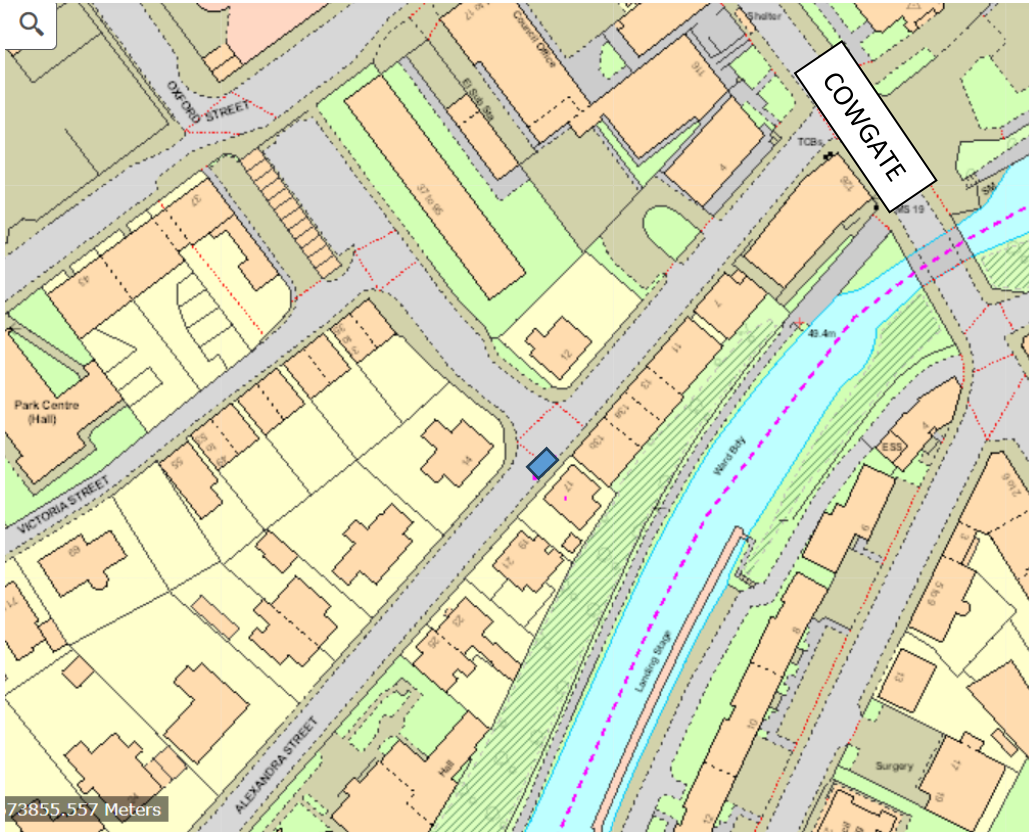


Woodhill Road

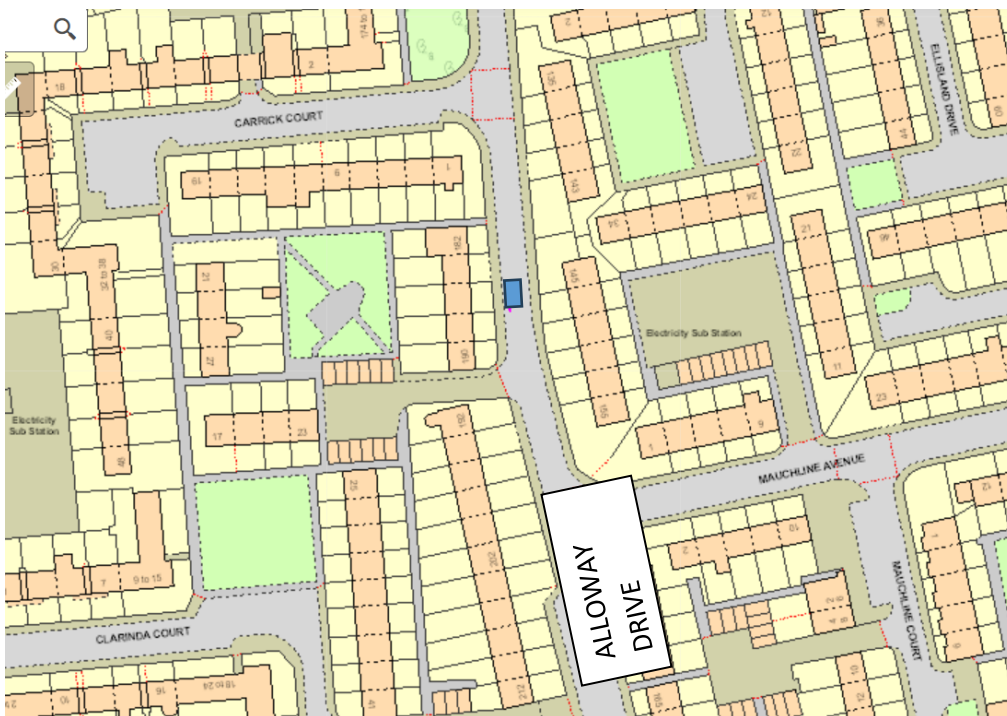


**KIRKINTILLOCH**

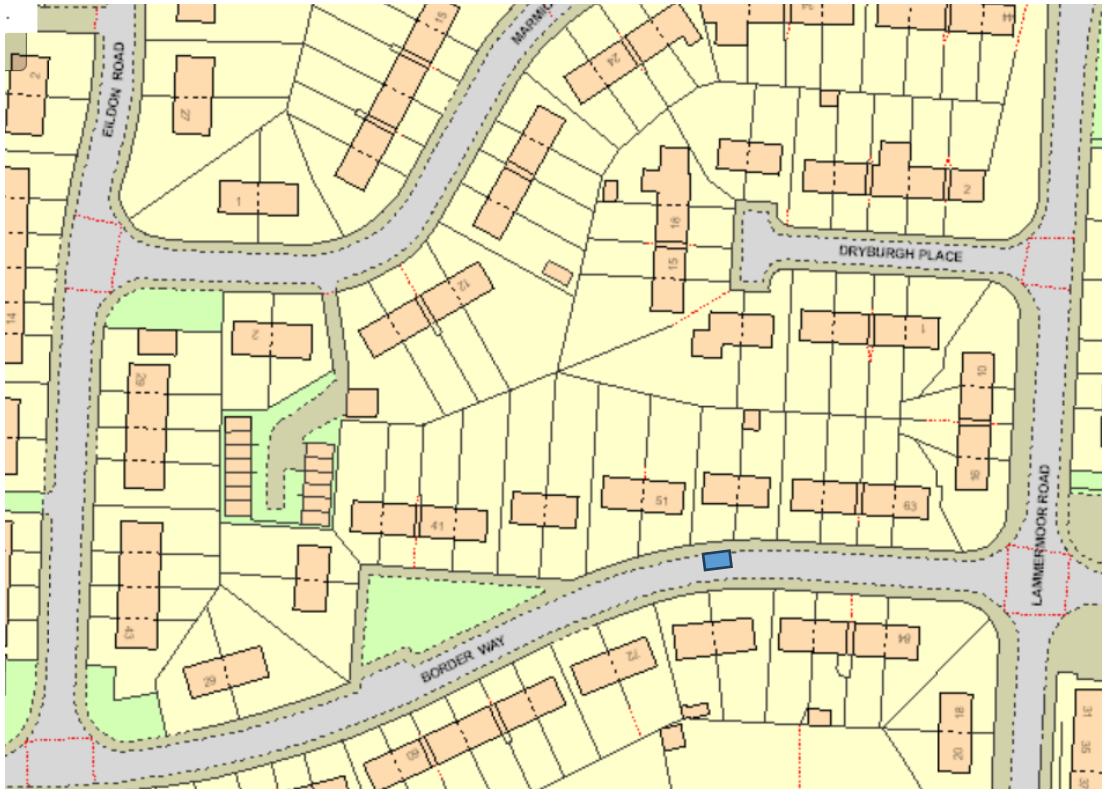
Alexandra Street



Alloway Drive



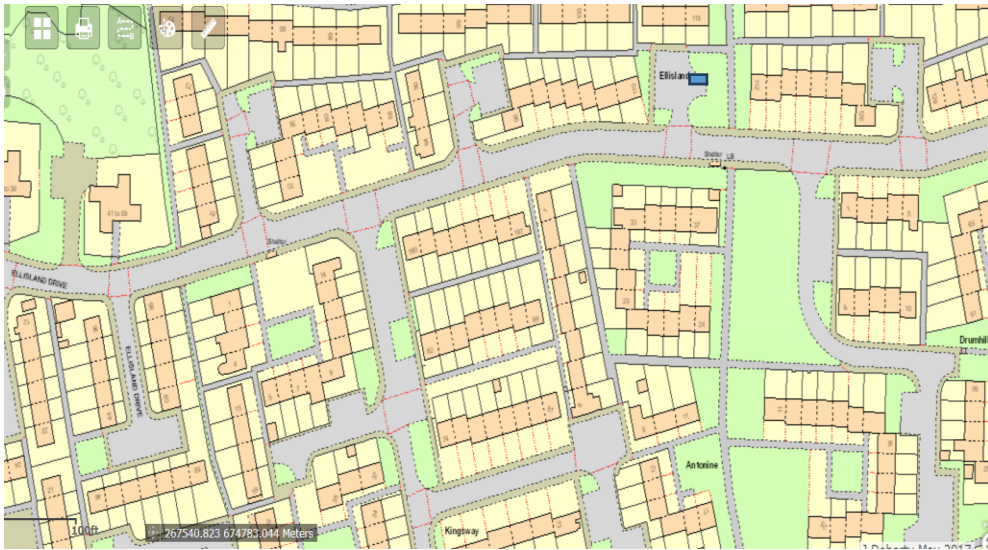
Border Way



Eastermains



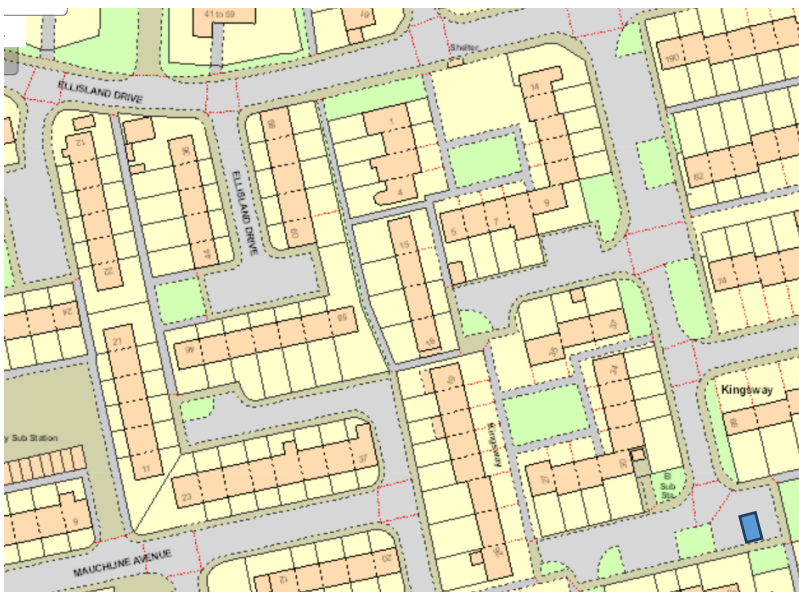
## Ellisland



## John Street



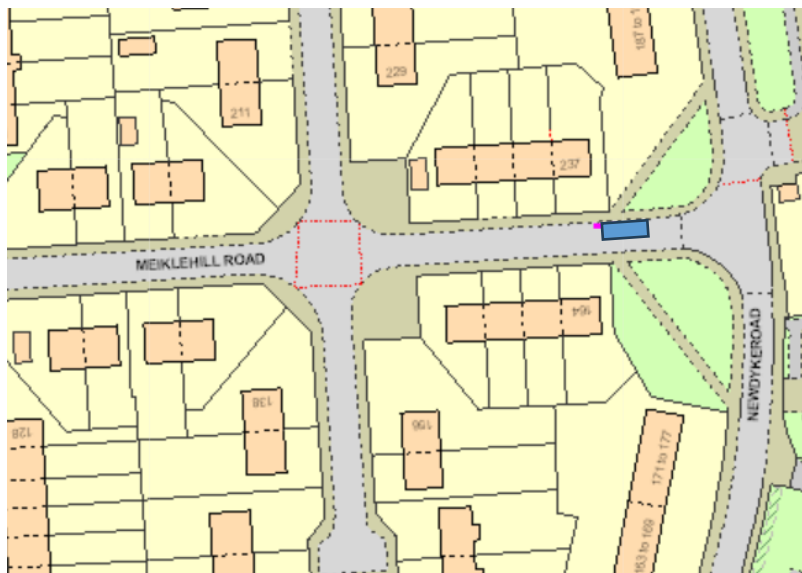
## Kingsway



### Marmion Drive



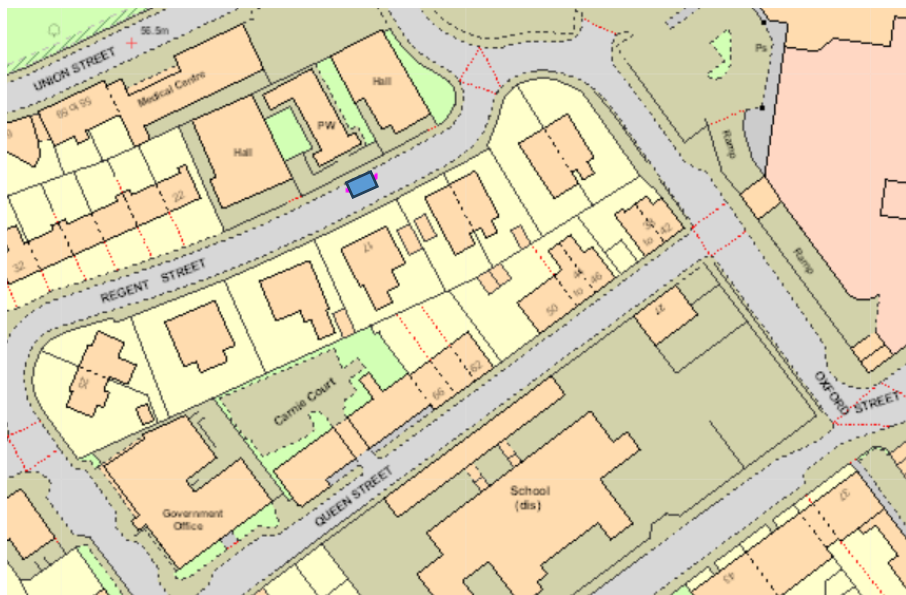
### Meiklehill Road



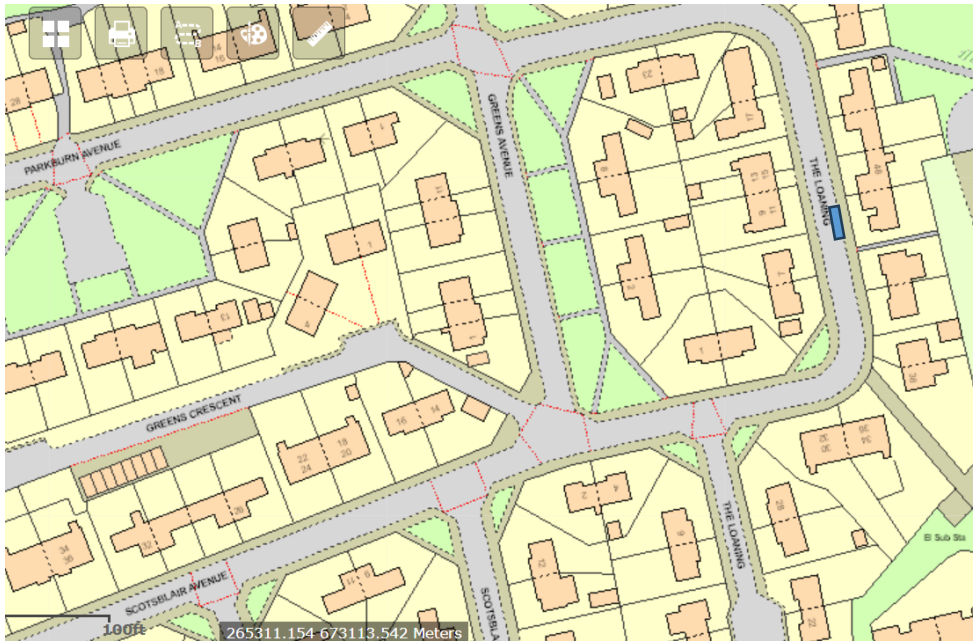
## Meiklehill Road



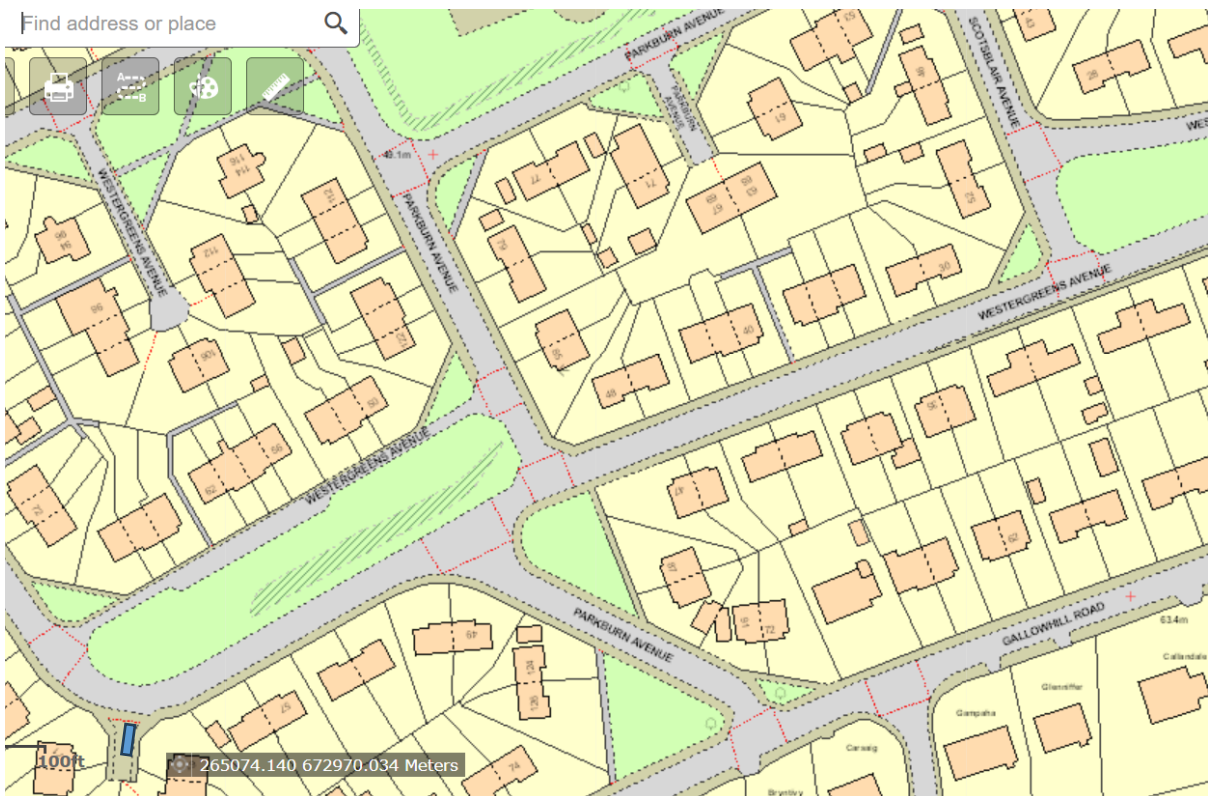
## Regent Street



## The Loaming

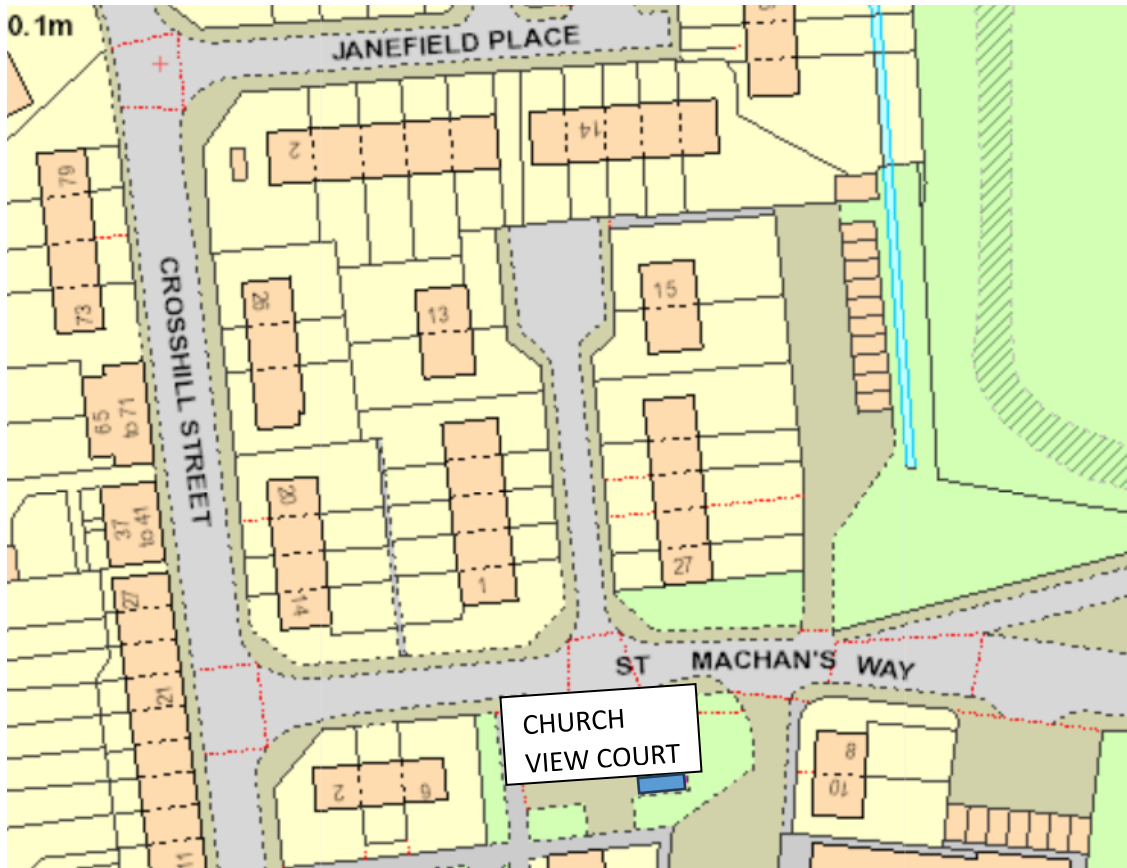


## Westergreens Avenue

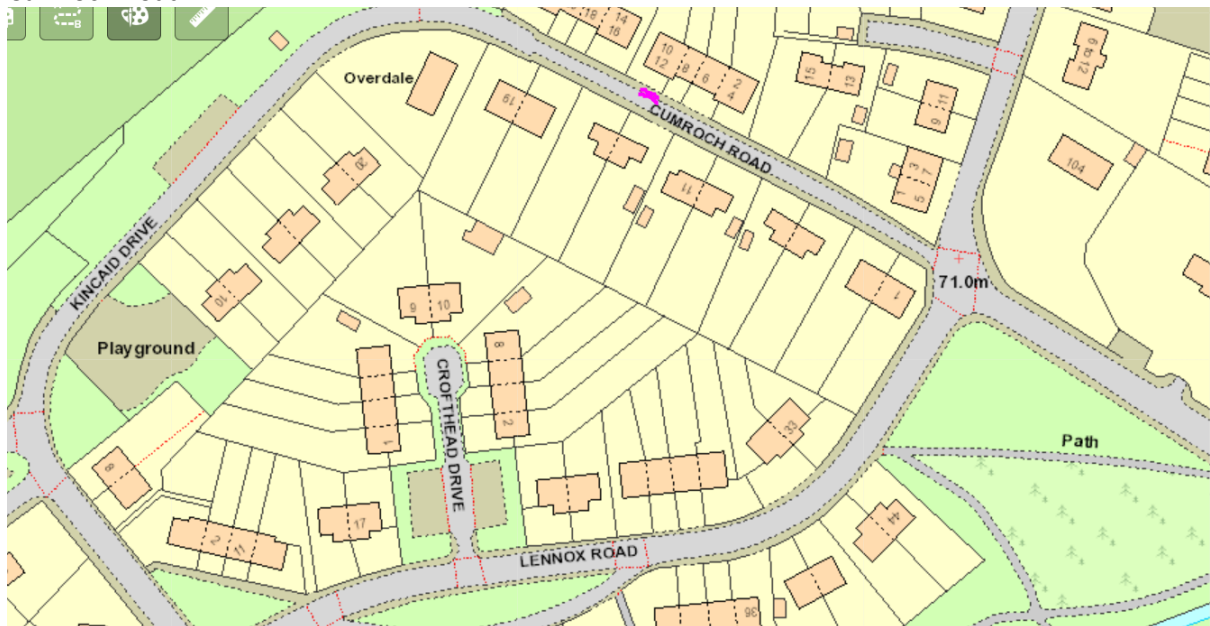


**LENOXTOWN**

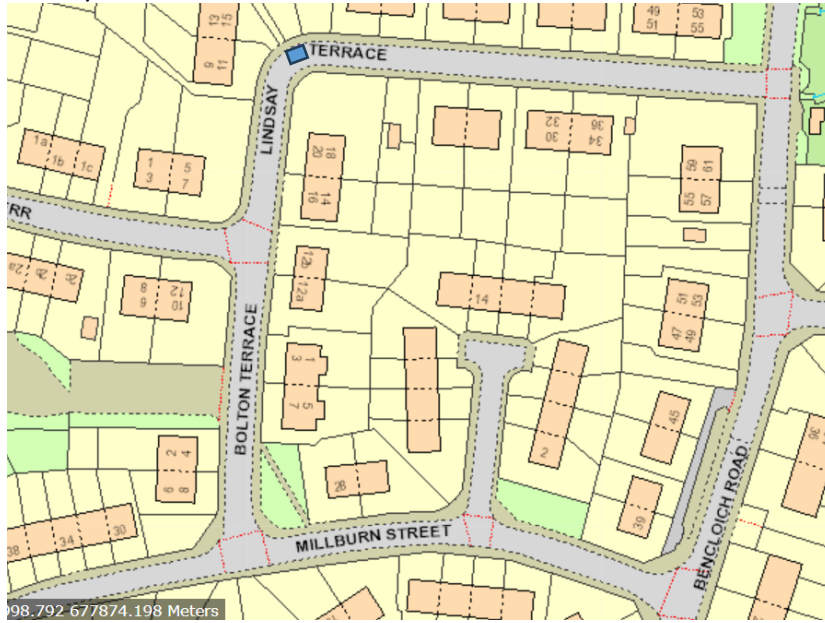
Church View Court



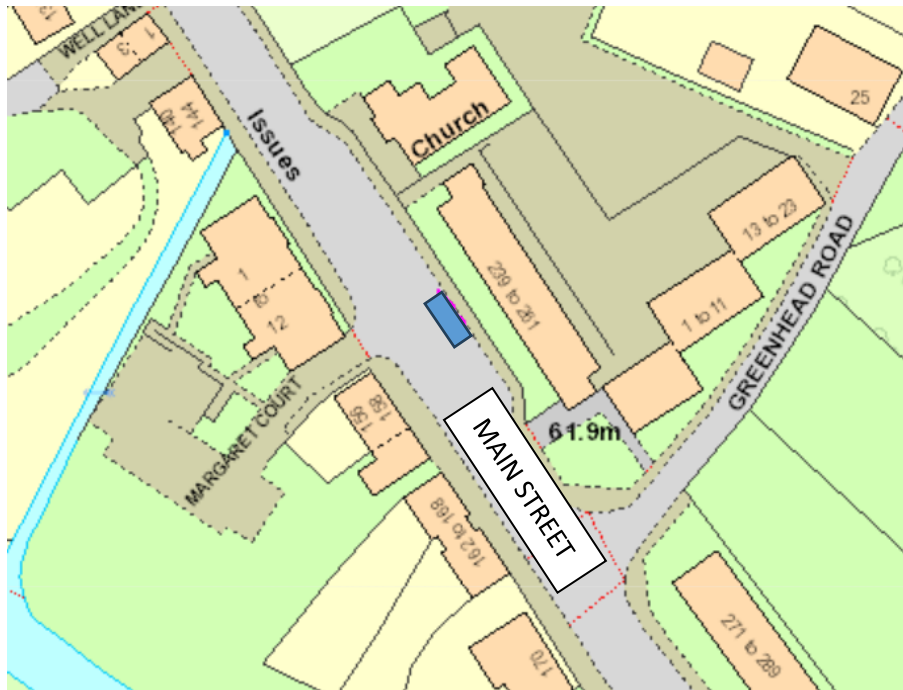
Cumroch Road



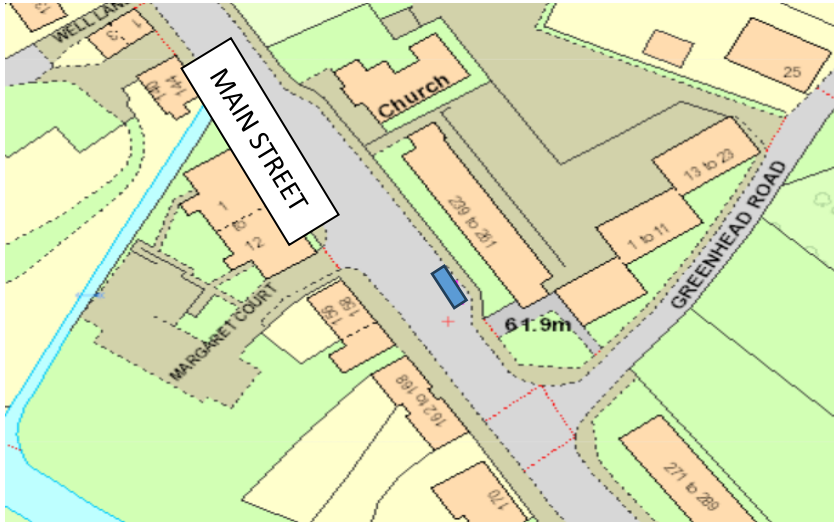
Lindsay Terrace



Main Street



Main Street



Millburn Street



North Birbiston Road



**LENZIE**

Haystack Place

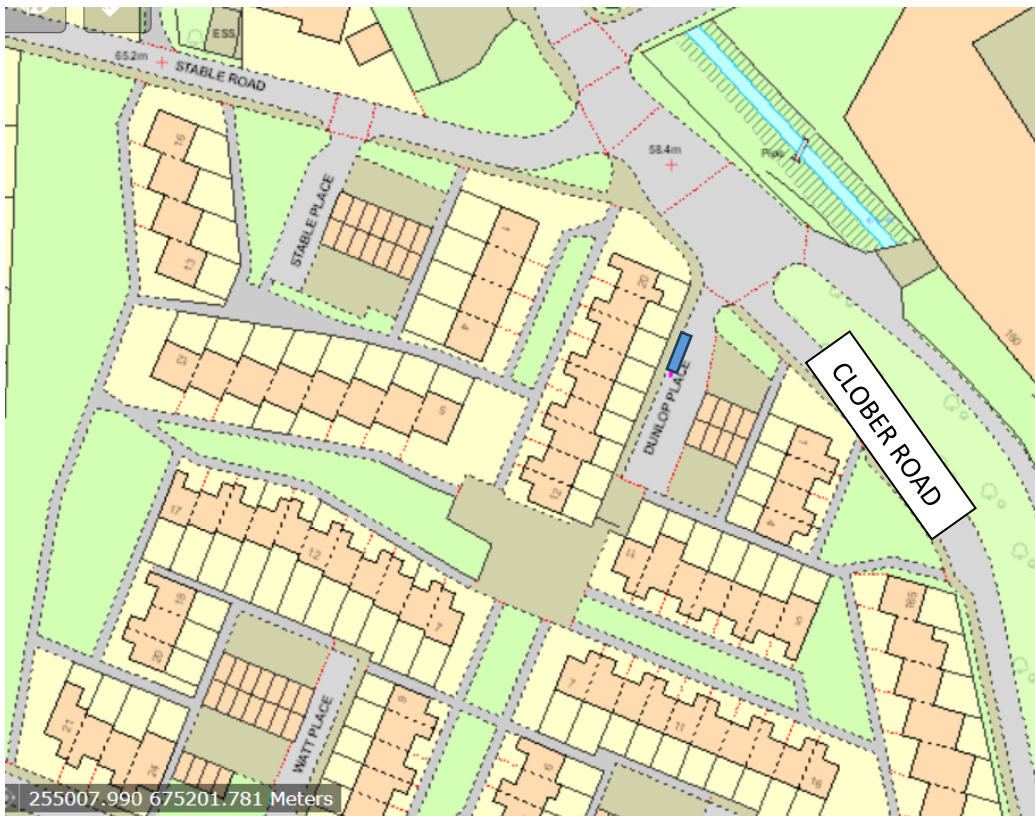


**MILNGAVIE**

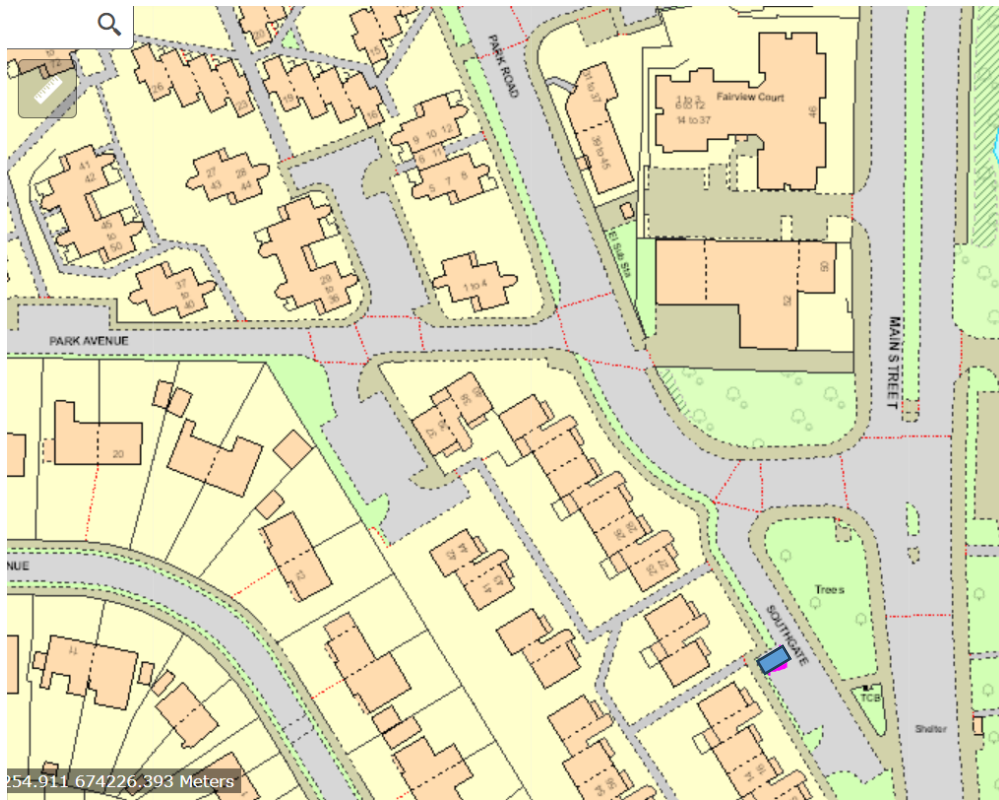
**Craigdhu Road**



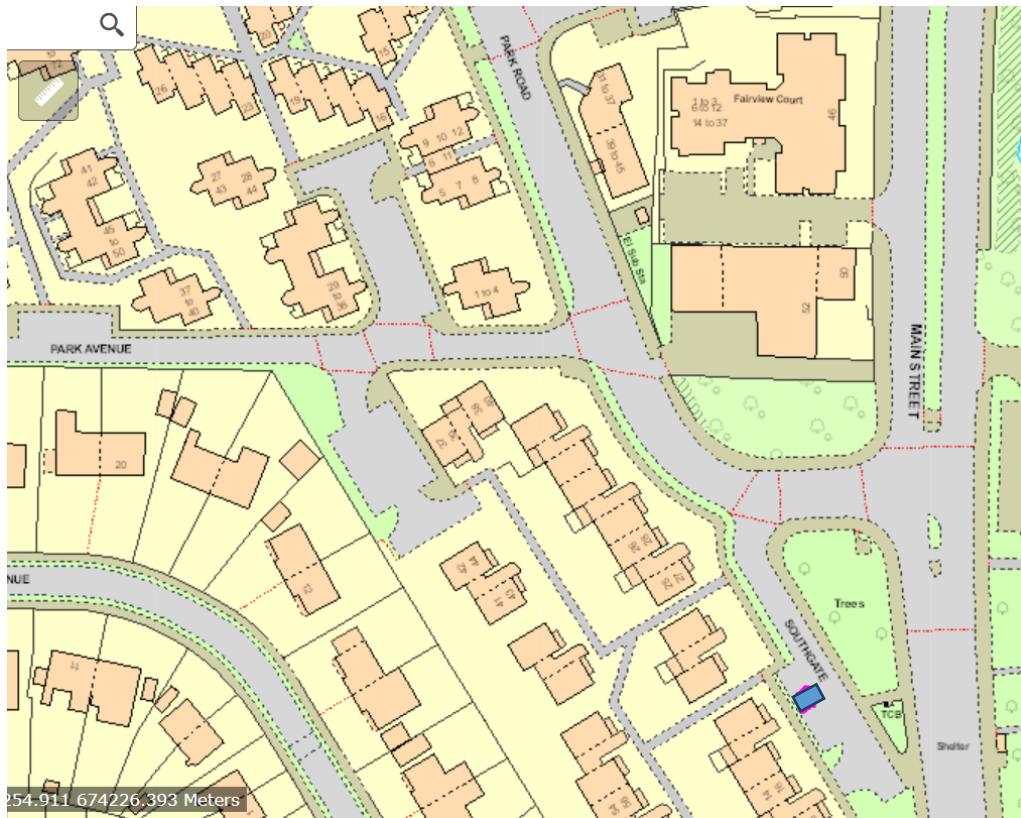
**Dunlop Place**



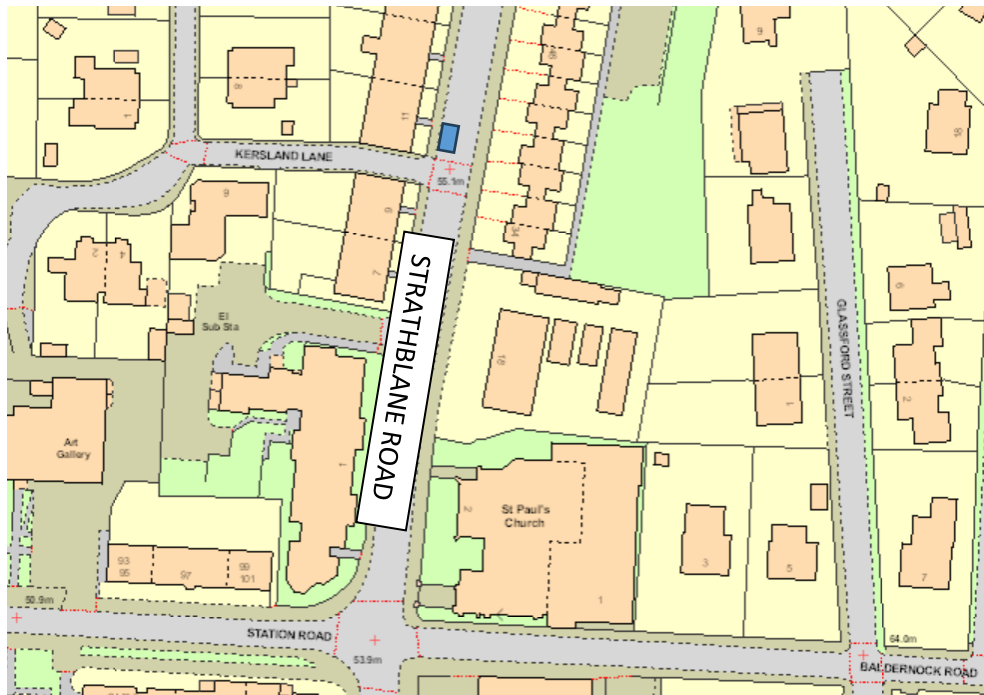
# Southgate



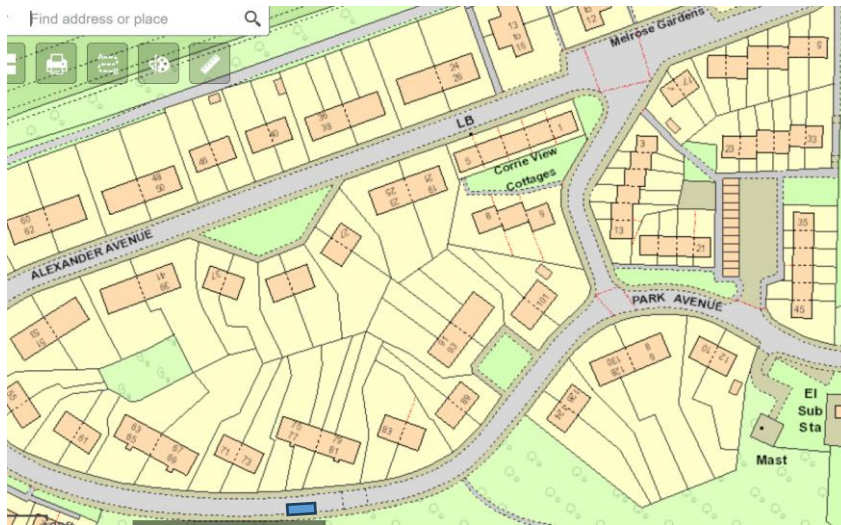
# Southgate



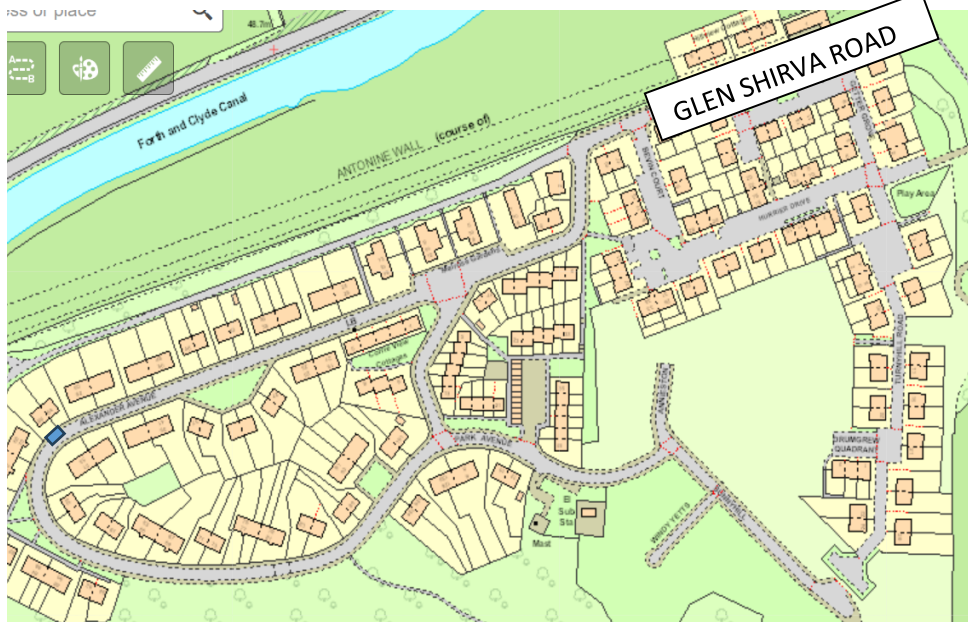
# Strathblane Road



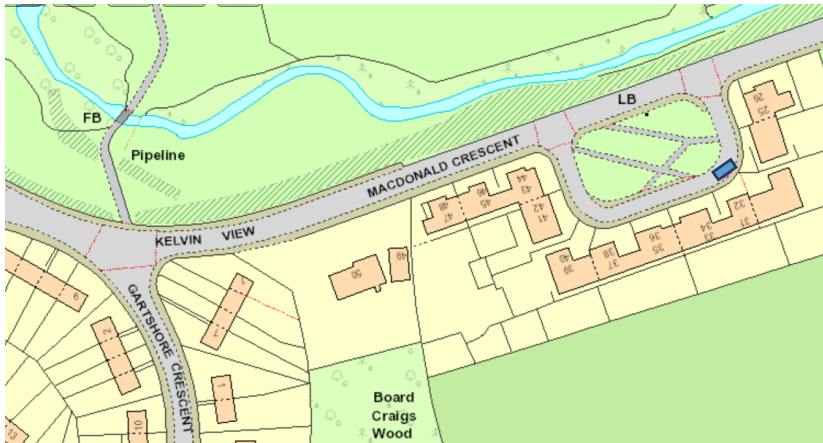
Alexander Avenue



Alexander Avenue



# MacDonald Crescent



## WATERSIDE

### Alexander Place



### Cairnview

