

This map is reproduced from Ordnance Survey material with the permission of Ordnance Survey on behalf of the Controller of Her Majesty's Stationery Office © Crown Copyright.  
Unauthorised reproduction infringes Crown Copyright and may lead to prosecution or civil proceedings.  
(100020774) 2013.

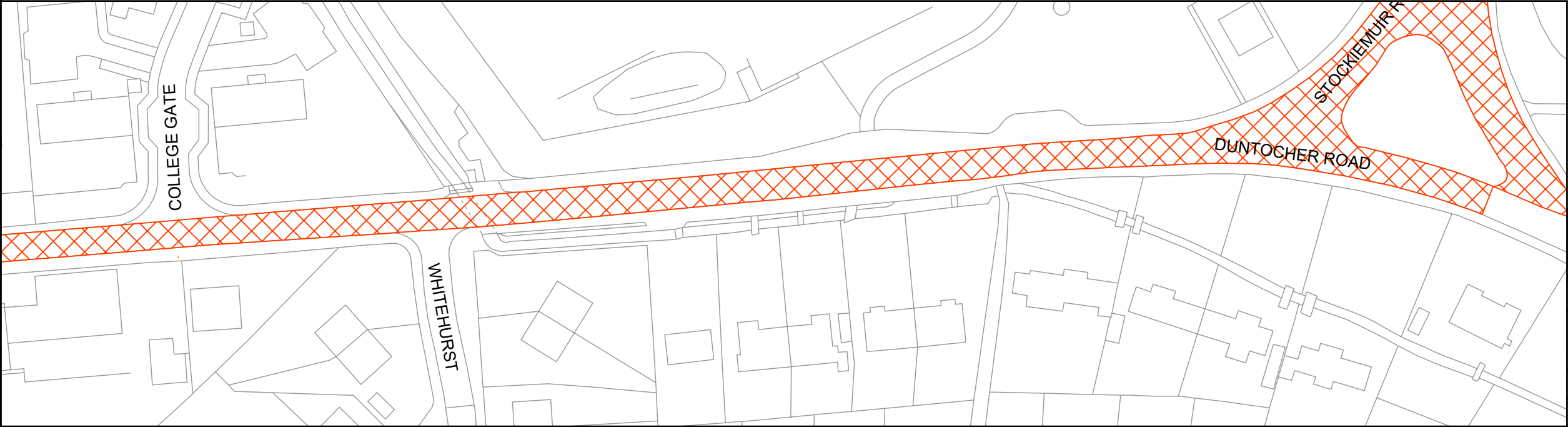
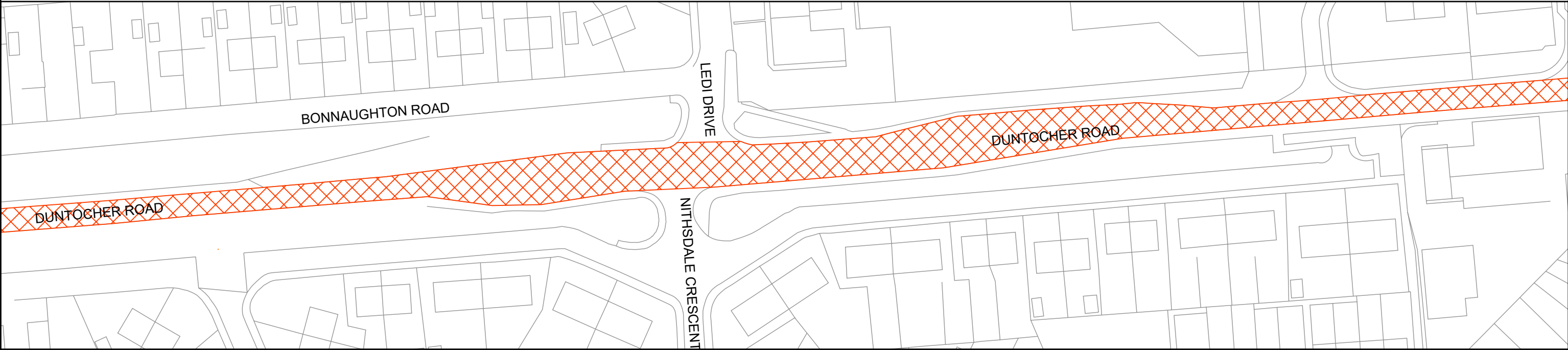
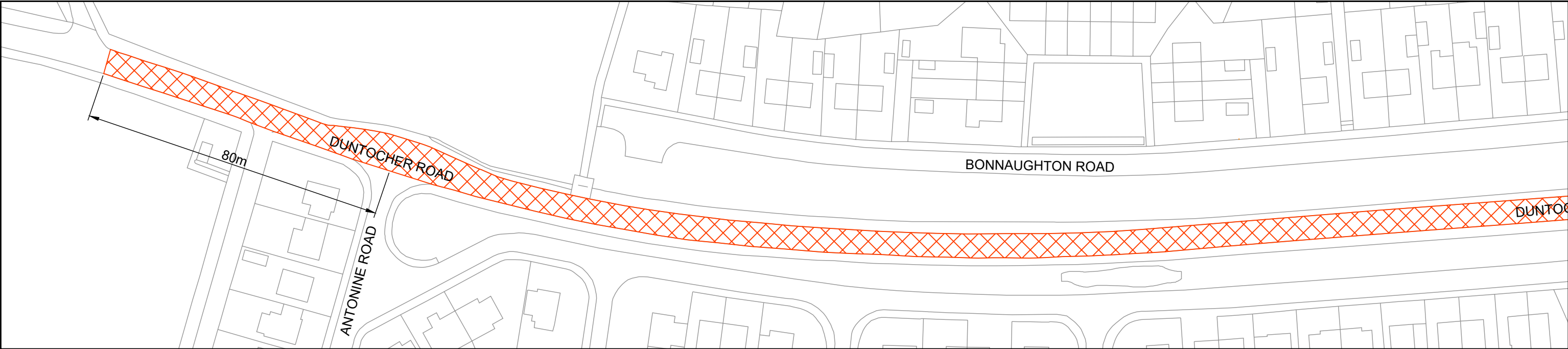


sustainable thriving achieving

**East Dunbartonshire Council**

[www.eastdunbarton.gov.uk](http://www.eastdunbarton.gov.uk)

Title 20mph SPEED LIMIT Boclair Road, Bearsden			
DATE December 2024	DRAWN BY JGM	SCALE 1:1000	O.S. REF
FILE REF		DRG No. FPE-Bear-02	REVISION



This map is reproduced from Ordnance Survey material with the permission of Ordnance Survey on behalf of the Controller of Her Majesty's Stationery Office © Crown Copyright.  
Unauthorised reproduction infringes Crown Copyright and may lead to prosecution or civil proceedings.  
(100020774) 2013.



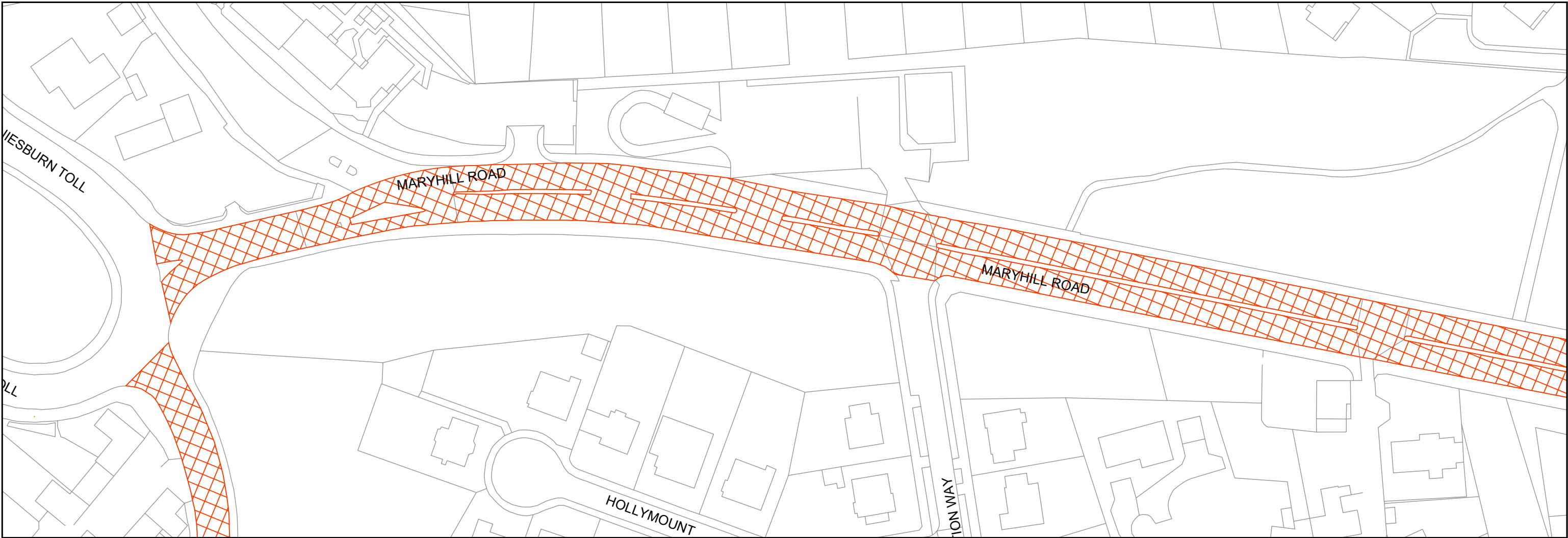
sustainable thriving achieving

**East Dunbartonshire Council**


[www.eastdunbarton.gov.uk](http://www.eastdunbarton.gov.uk)

Title 20mph SPEED LIMIT A810 Duntocher Road Bearsden			
DATE December 2024	DRAWN BY JGM	SCALE 1:1000	O.S. REF
FILE REF		DRG No. FPE-Bear-03	REVISION



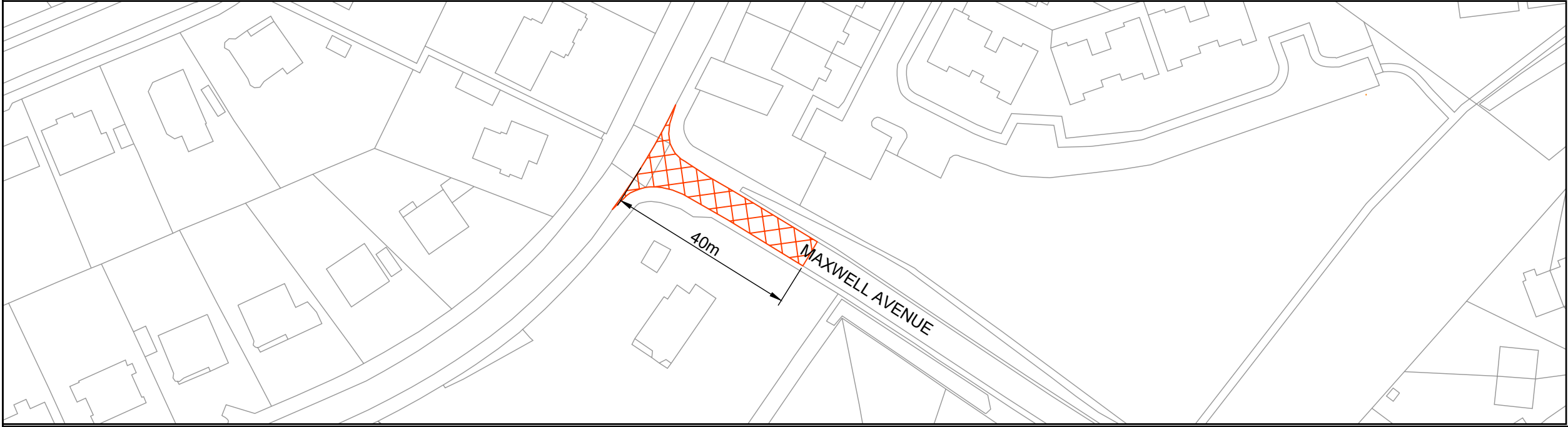
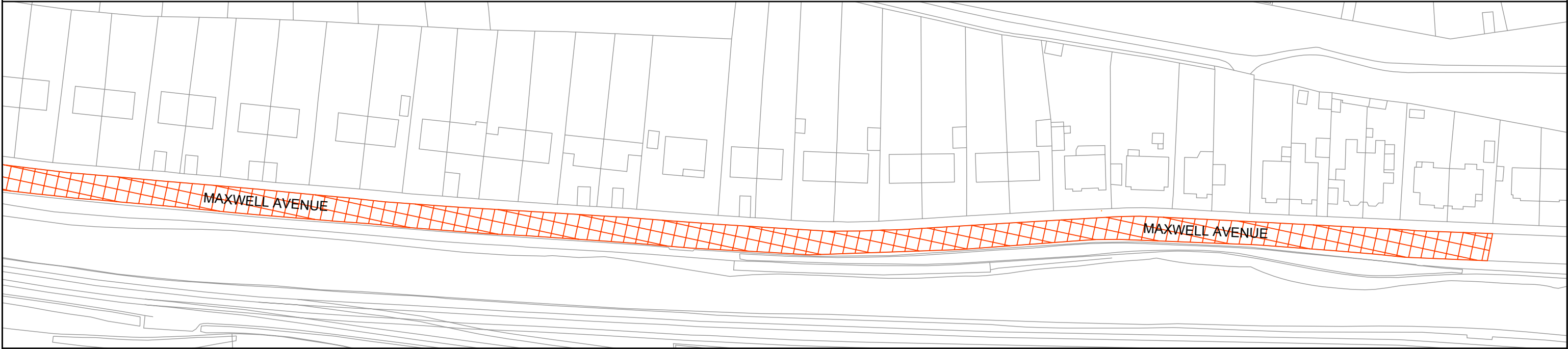
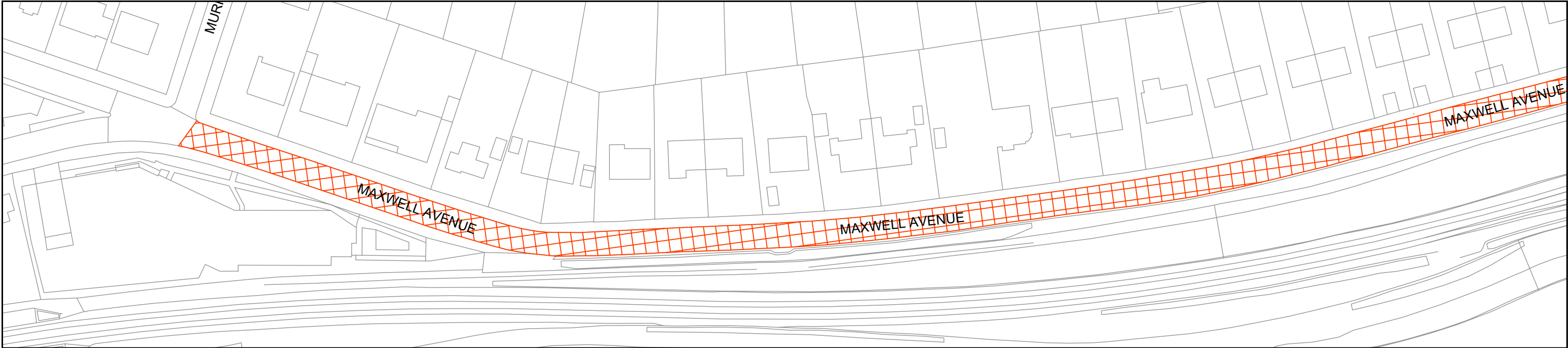


This map is reproduced from Ordnance Survey material with the permission of Ordnance Survey on behalf of the Controller of Her Majesty's Stationery Office © Crown Copyright. Unauthorised reproduction infringes Crown Copyright and may lead to prosecution or civil proceedings. (100020774) 2013.

 **sustainable thriving achieving**  
**East Dunbartonshire Council**  
[www.eastdunbarton.gov.uk](http://www.eastdunbarton.gov.uk)

Title  
**20mph SPEED LIMIT**  
**A81 Maryhill Road, Bearsden**

DATE December 2024	DRAWN BY JGM	SCALE 1:1000	O.S. REF
FILE REF		DRG No. FPE-Bear-04	REVISION



This map is reproduced from Ordnance Survey material with the permission of Ordnance Survey on behalf of the Controller of Her Majesty's Stationery Office © Crown Copyright.  
Unauthorised reproduction infringes Crown Copyright and may lead to prosecution or civil proceedings.  
(100020774) 2013.



sustainable thriving achieving

**East Dunbartonshire Council**

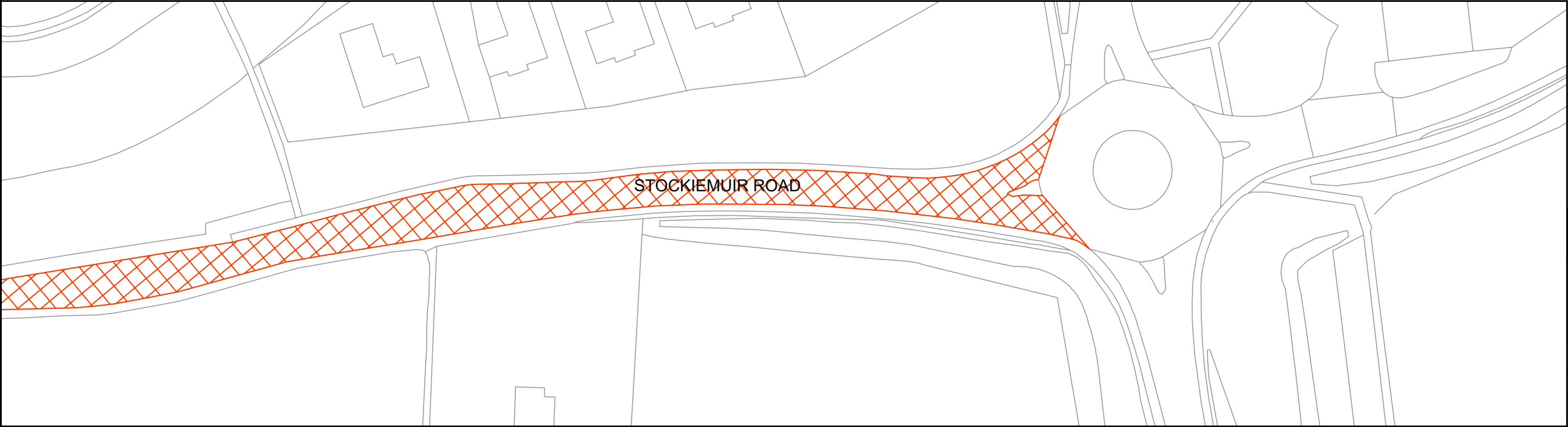
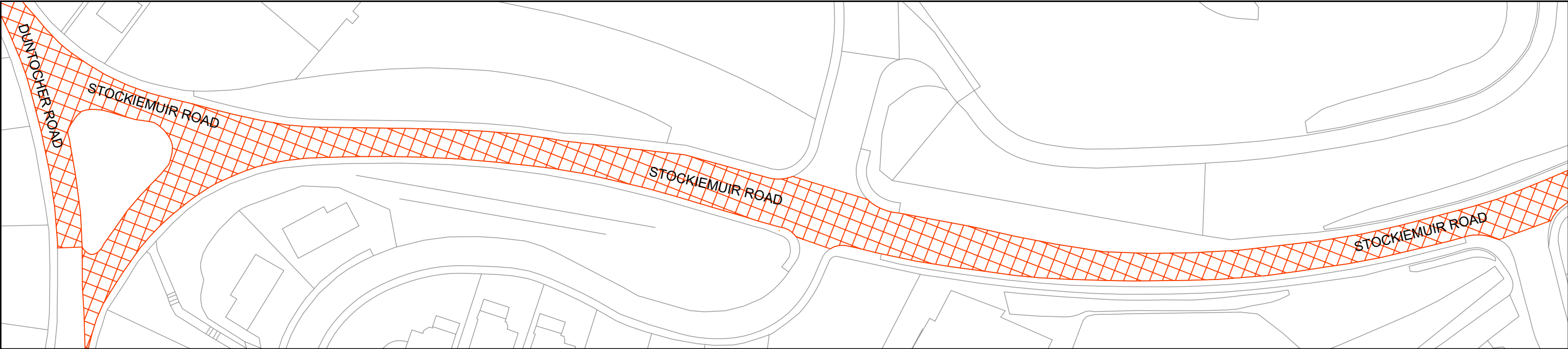
www.eastdunbarton.gov.uk

Title

20mph SPEED LIMIT  
Maxwell Avenue, Bearsden

DATE	DRAWN BY	SCALE	O.S. REF
December 2024	JGM	1:1000	
FILE REF	DRG No.	REVISION	
	FPE-Bear-05		





This map is reproduced from Ordnance Survey material with the permission of Ordnance Survey on behalf of the Controller of Her Majesty's Stationery Office © Crown Copyright.  
Unauthorised reproduction infringes Crown Copyright and may lead to prosecution or civil proceedings.  
(100020774) 2013.



sustainable thriving achieving

**East Dunbartonshire Council**

[www.eastdunbarton.gov.uk](http://www.eastdunbarton.gov.uk)

Title 20mph SPEED LIMIT A809 Stockiemuir Road, Bearsden			
DATE December 2024	DRAWN BY JGM	SCALE 1:1000	O.S. REF
FILE REF		DRG No. FPE-Bear-06	REVISION