

DISABLED BAY MAPS

BEARSDEN

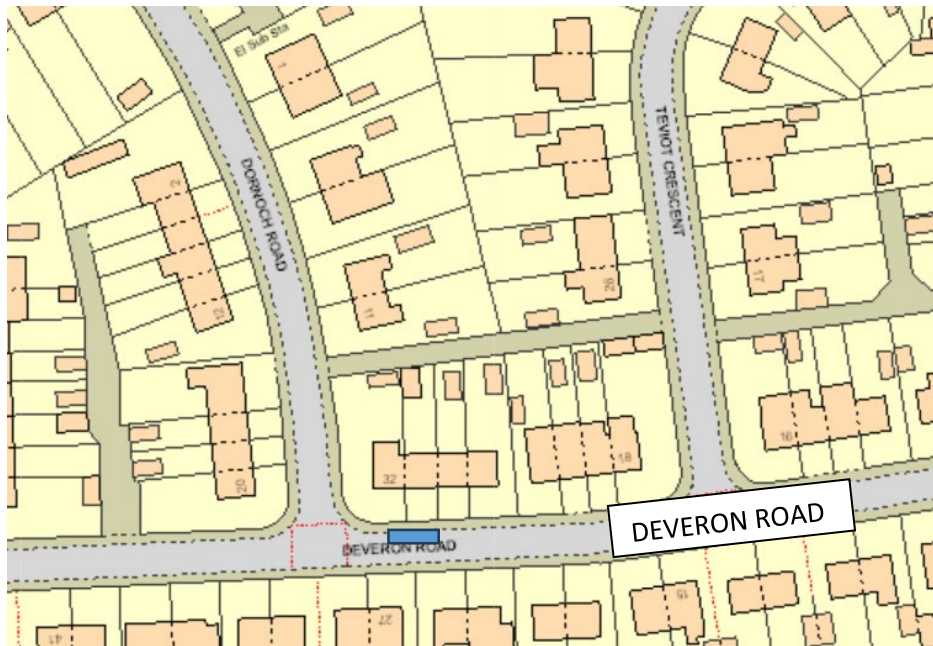
Allander Road



Aviemore Gardens



Deveron Road



Ledcameroch Road



Ledi Drive



Maxwell Avenue



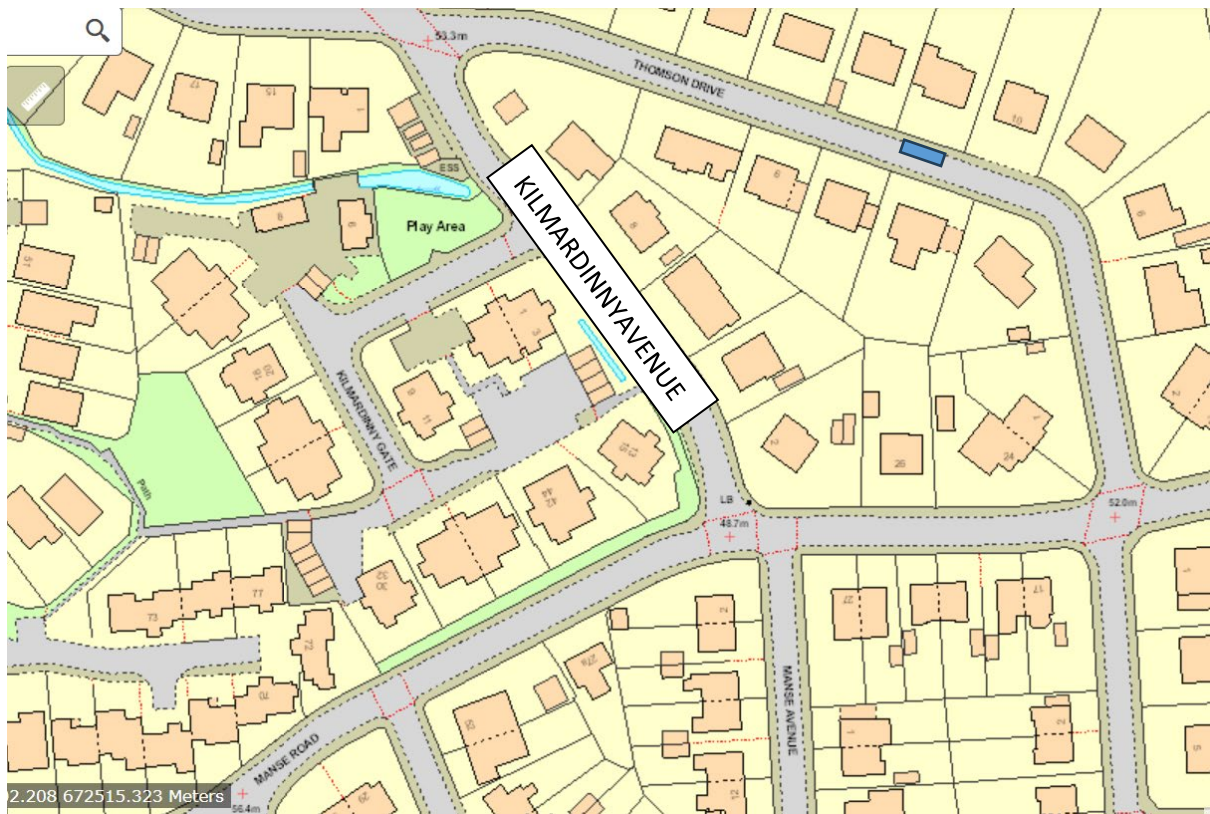
Stockiemuir Avenue



Stockiemuir Avenue



Thomson Drive



BISHOPBRIGGS

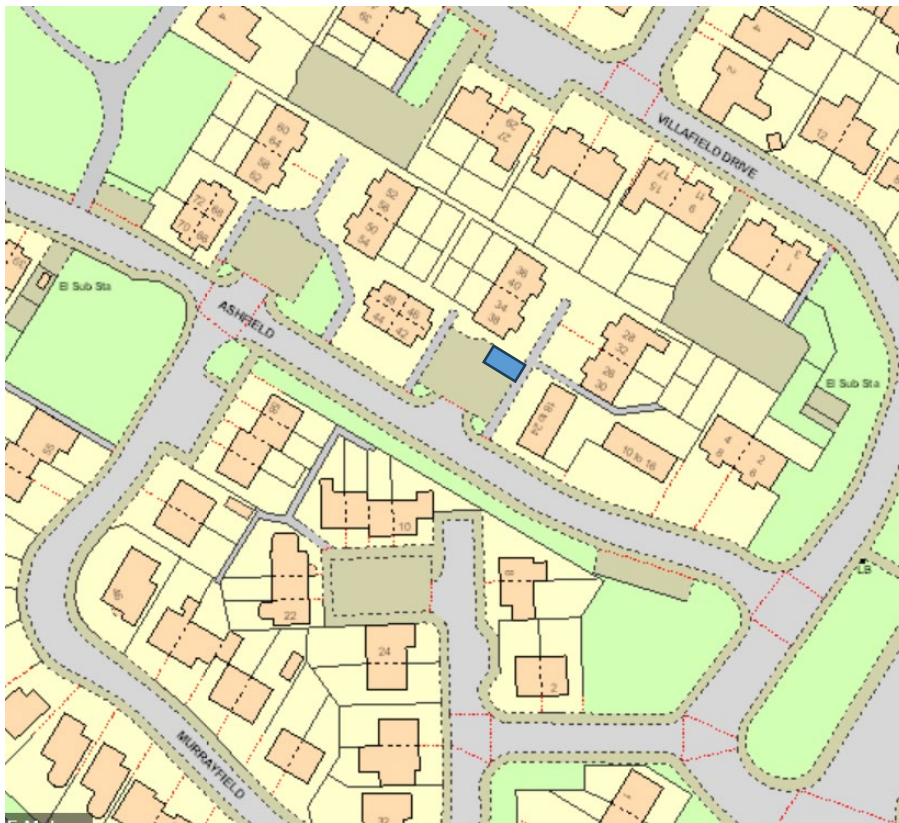
Access Road off South Crosshill Road



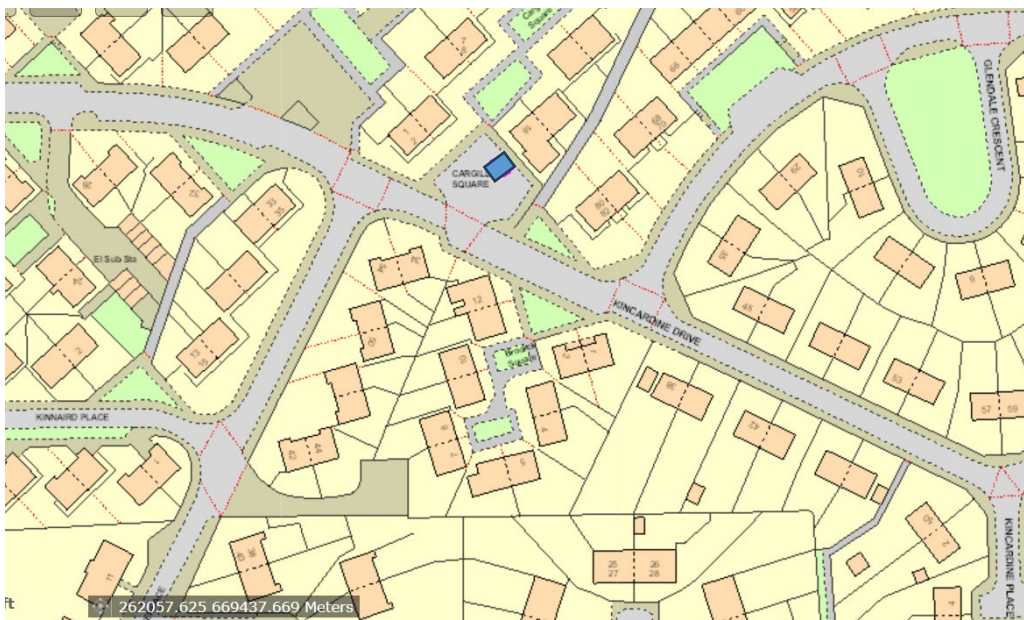
Access Road off South Crosshill Road



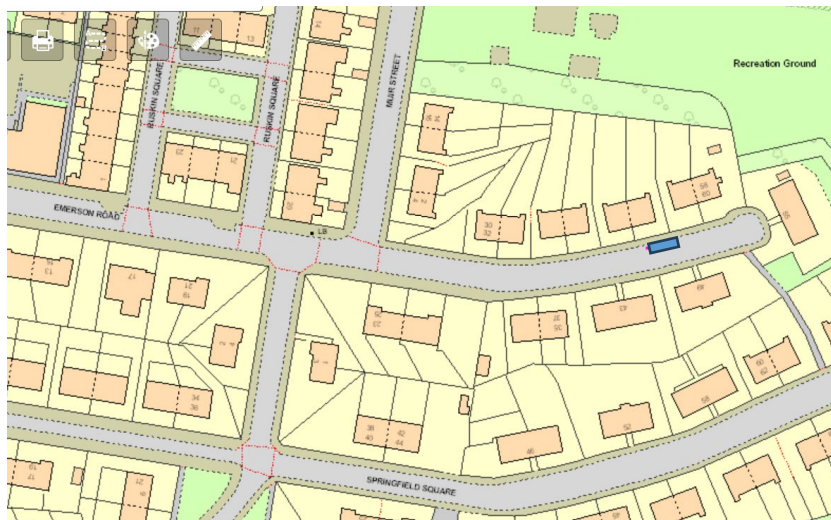
Ashfield



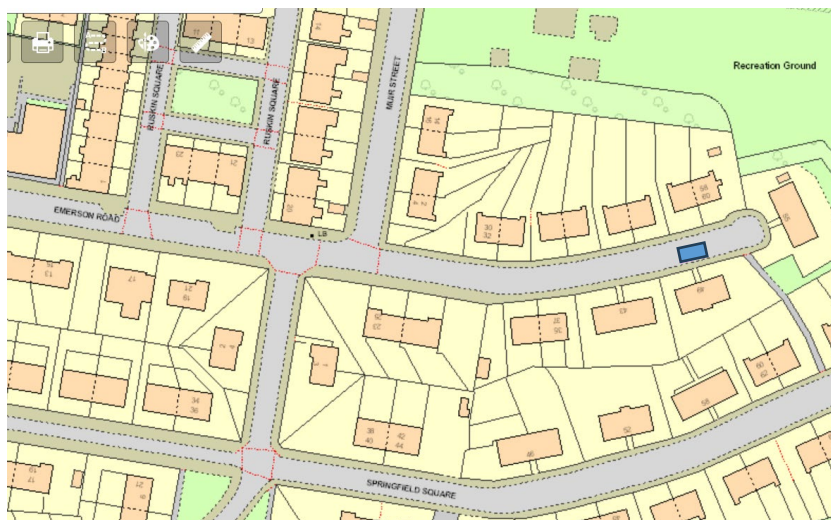
Cargill Square



Emerson Road



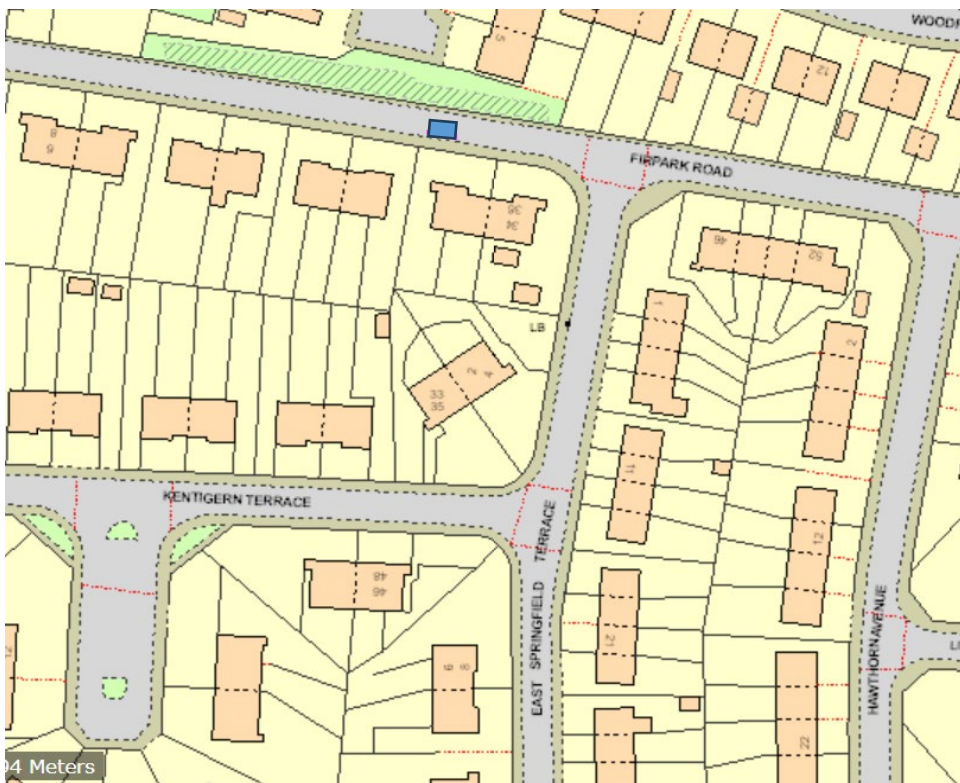
Emerson Road



Fern Avenue



Firpark Road



Firpark Road



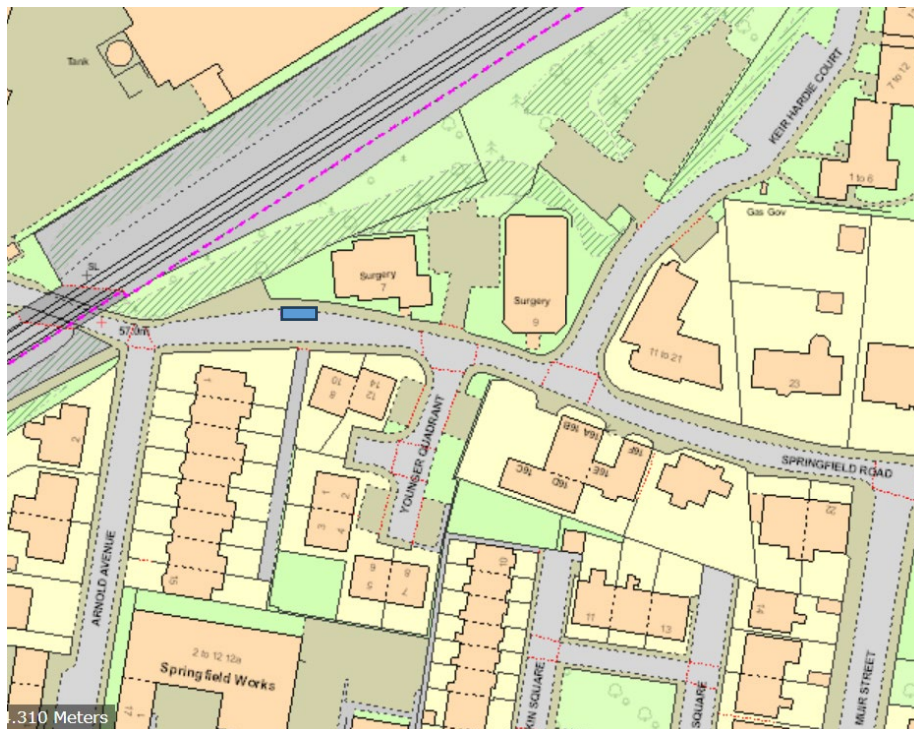
Larch Avenue



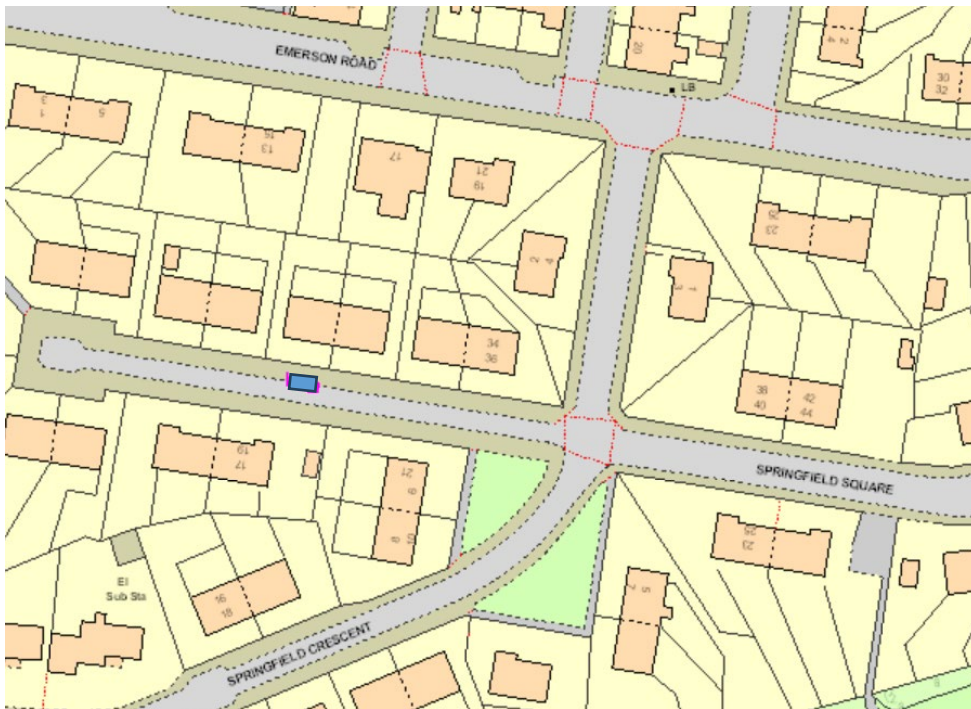
Lee Crescent



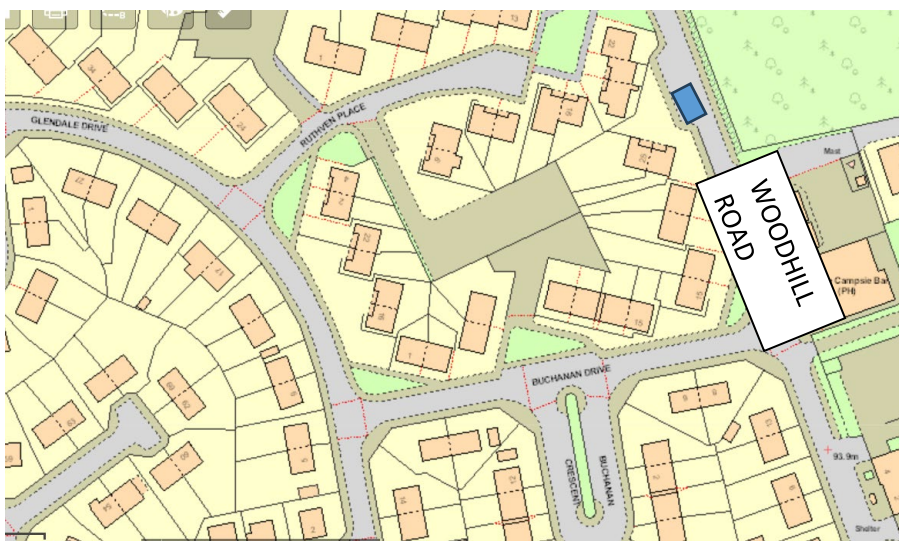
Springfield Road



Springfield Square (1m on footway, 1m on roadside)

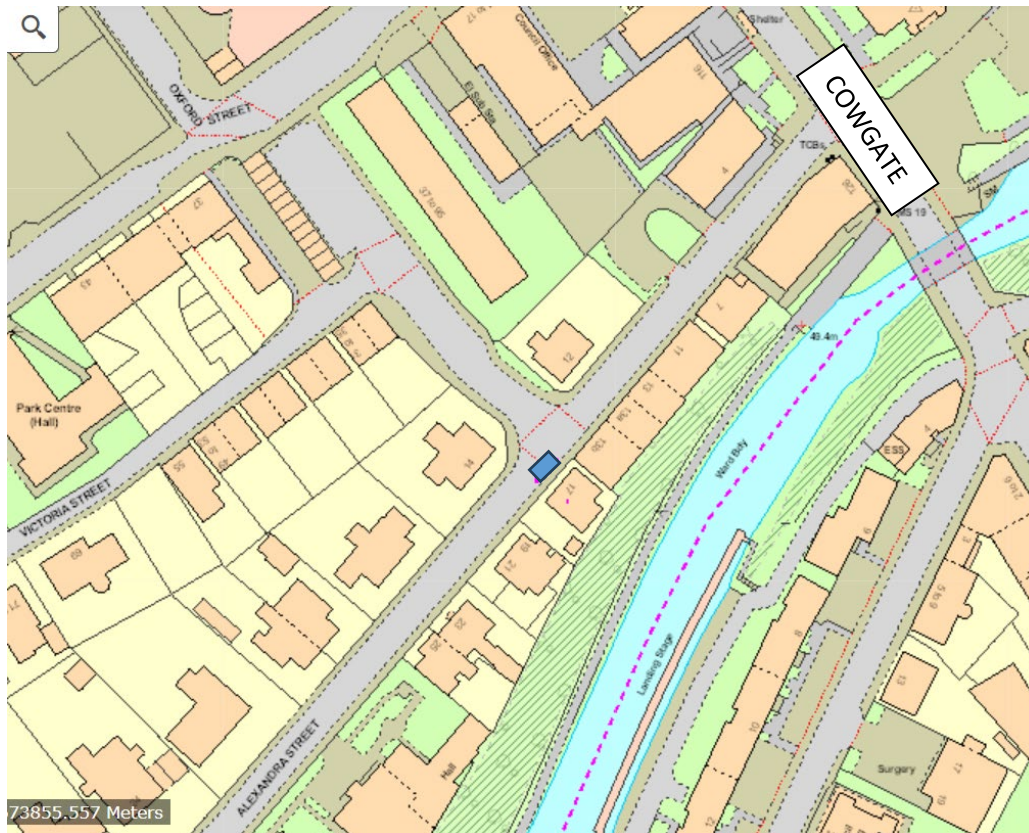


Woodhill Road

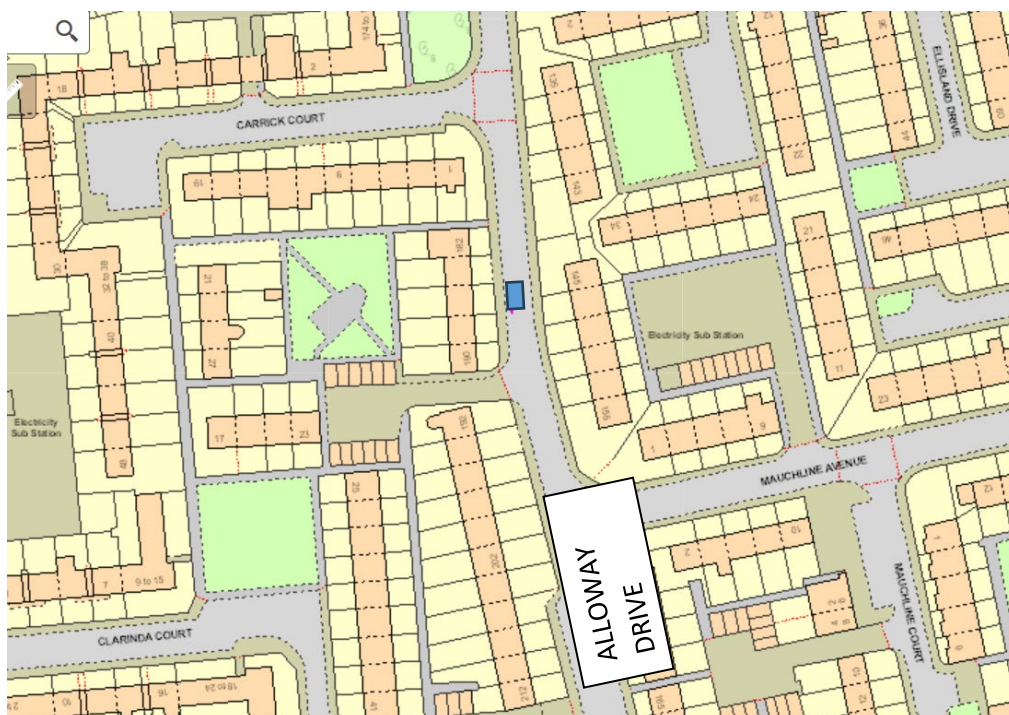


KIRKINTILLOCH

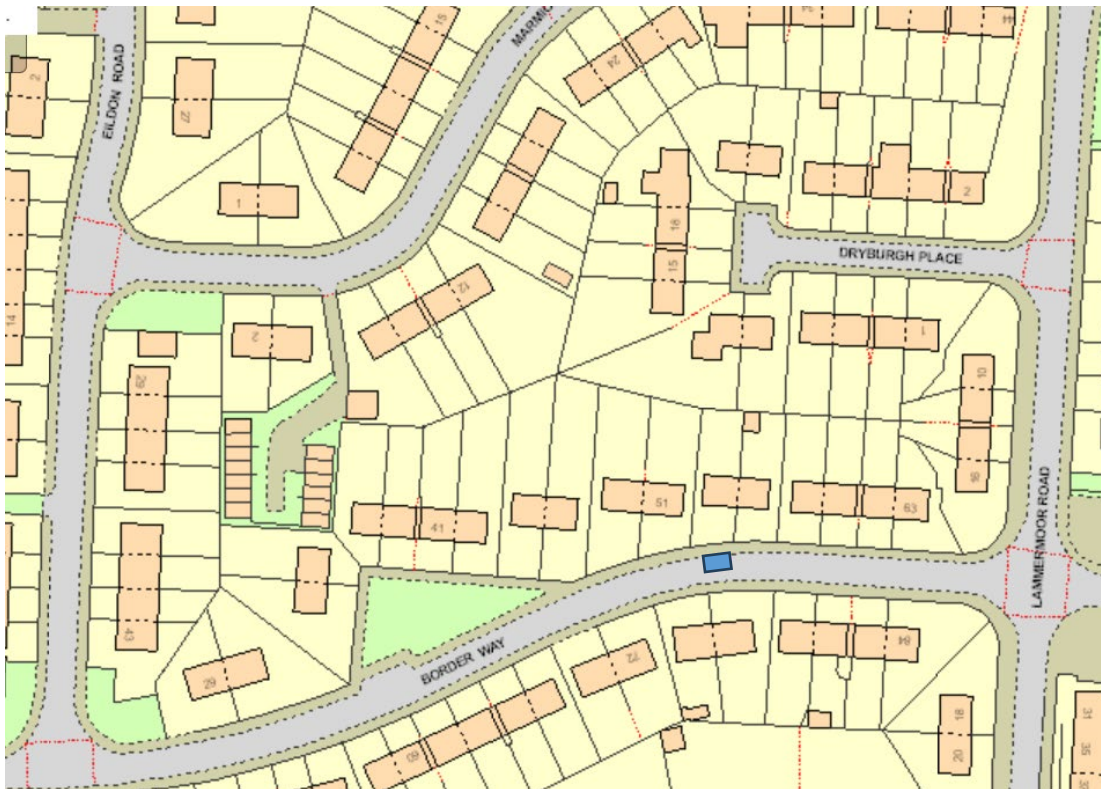
Alexandra Street



Alloway Drive



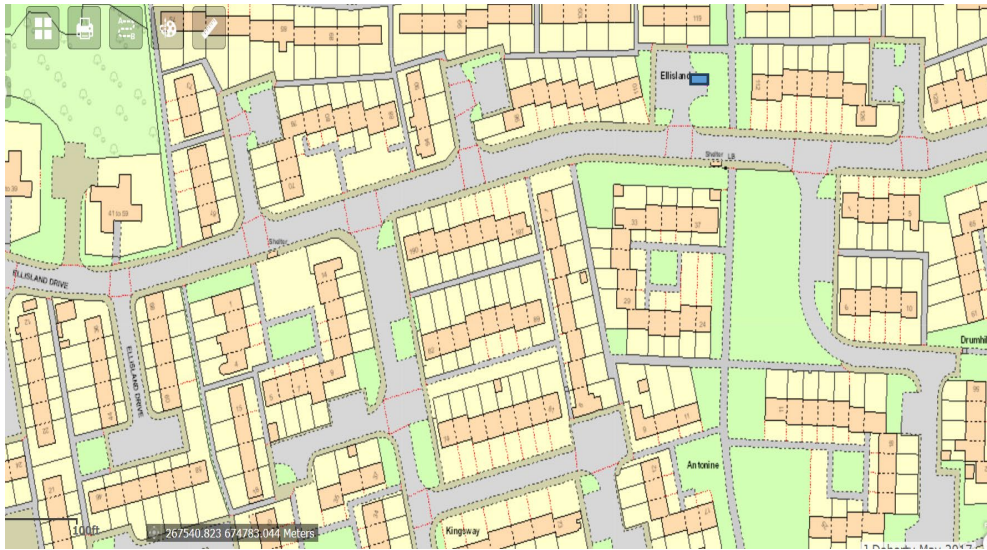
Border Way



Eastermains



Ellisland



John Street



Kingsway



Marmion Drive



Meiklehill Road



Meiklehill Road



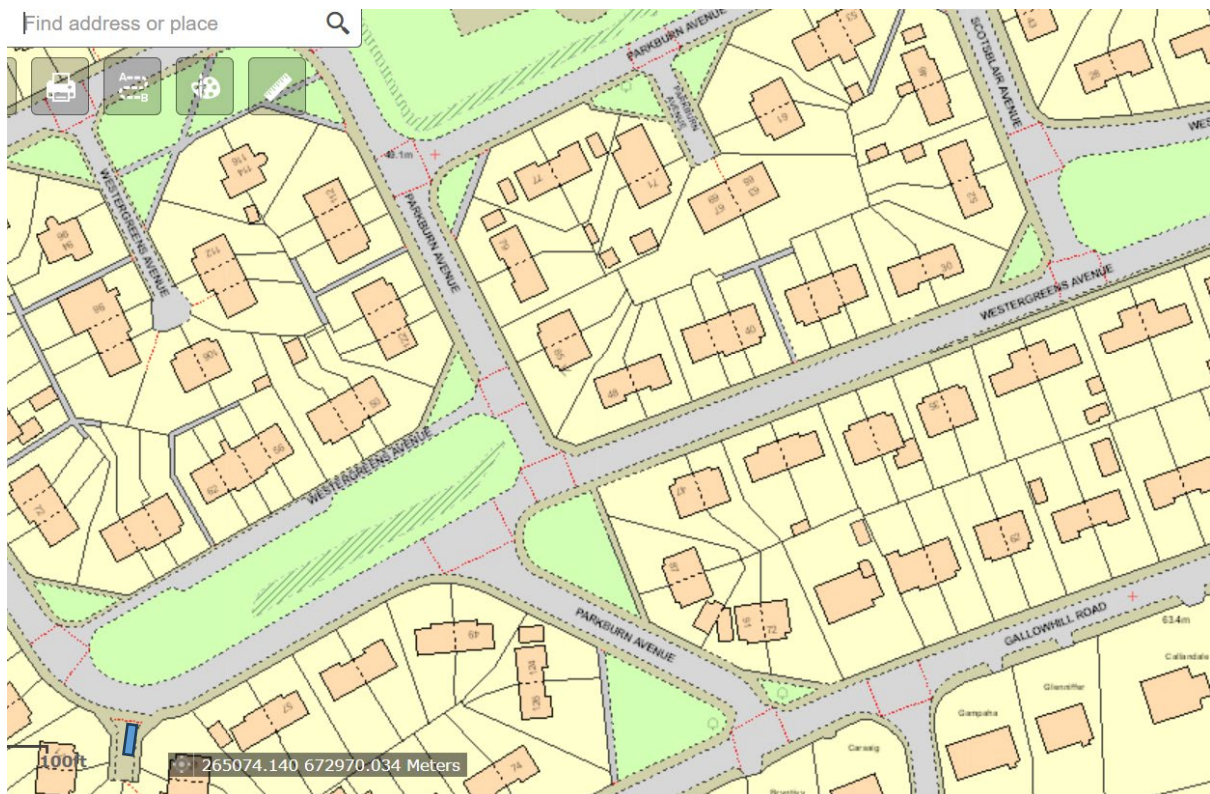
Regent Street



The Loaming

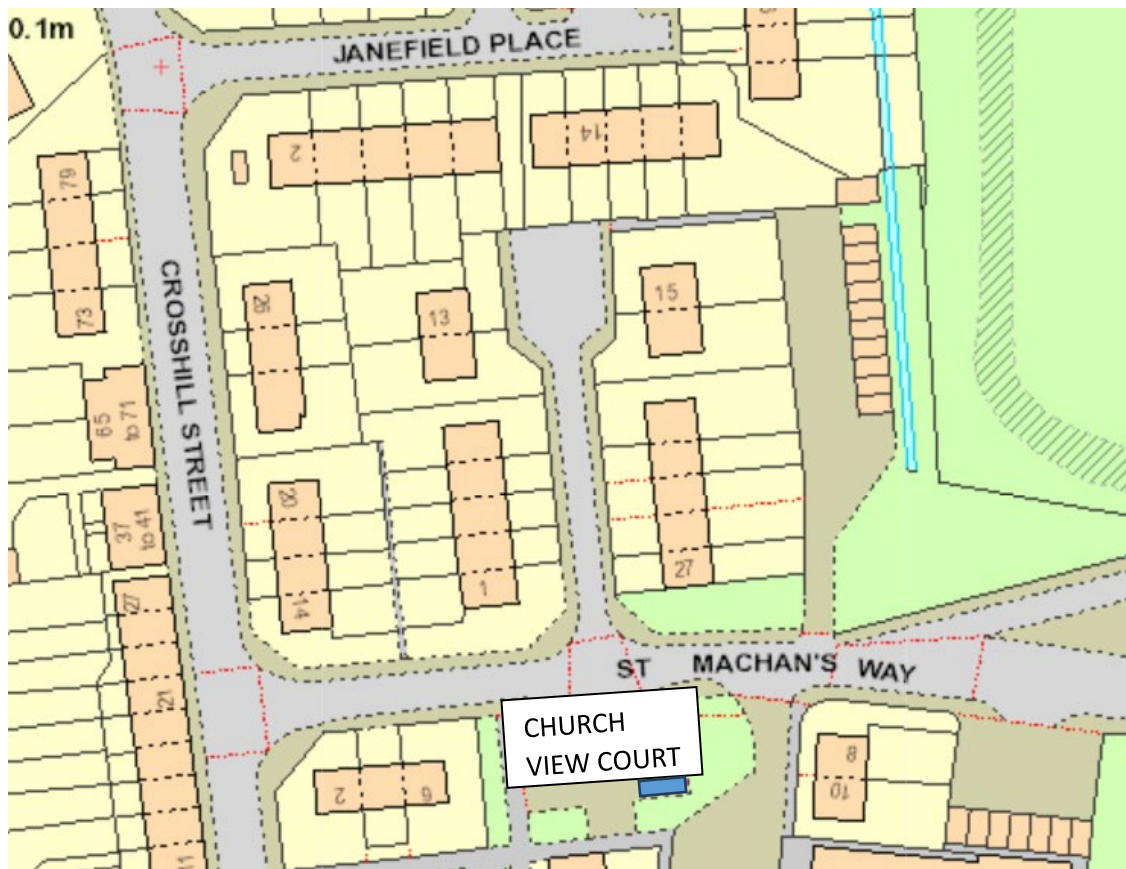


Westergreens Avenue



LENNOXTOWN

Church View Court



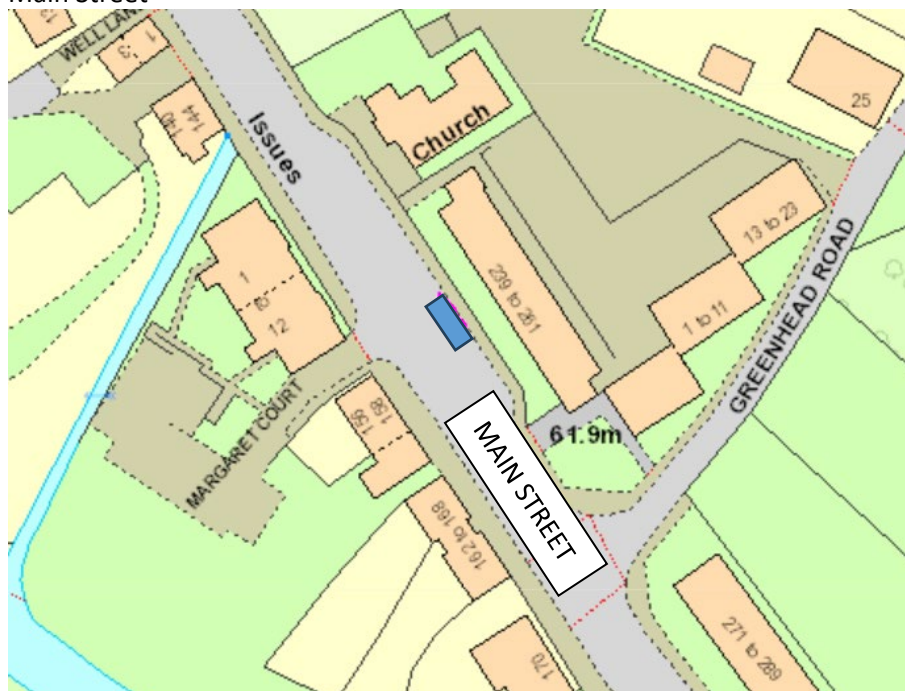
Cumroch Road



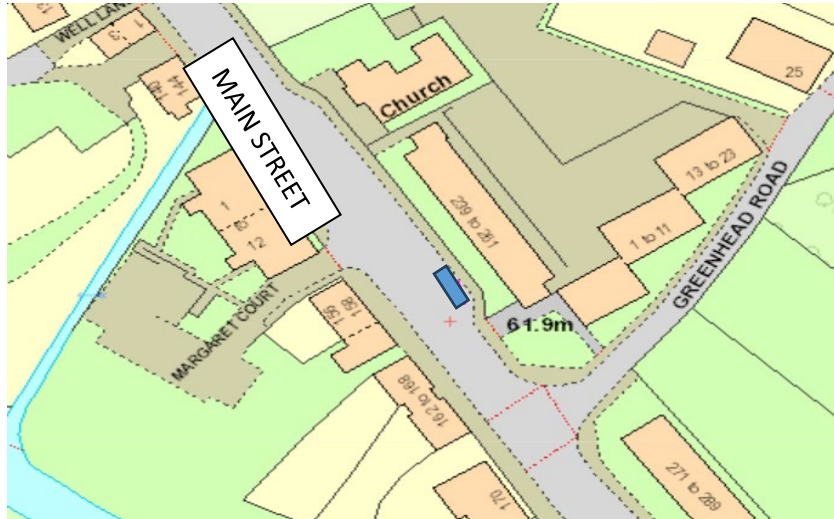
Lindsay Terrace



Main Street



Main Street



Millburn Street



Millburn Street



North Birbiston Road



LENZIE

Haystack Place

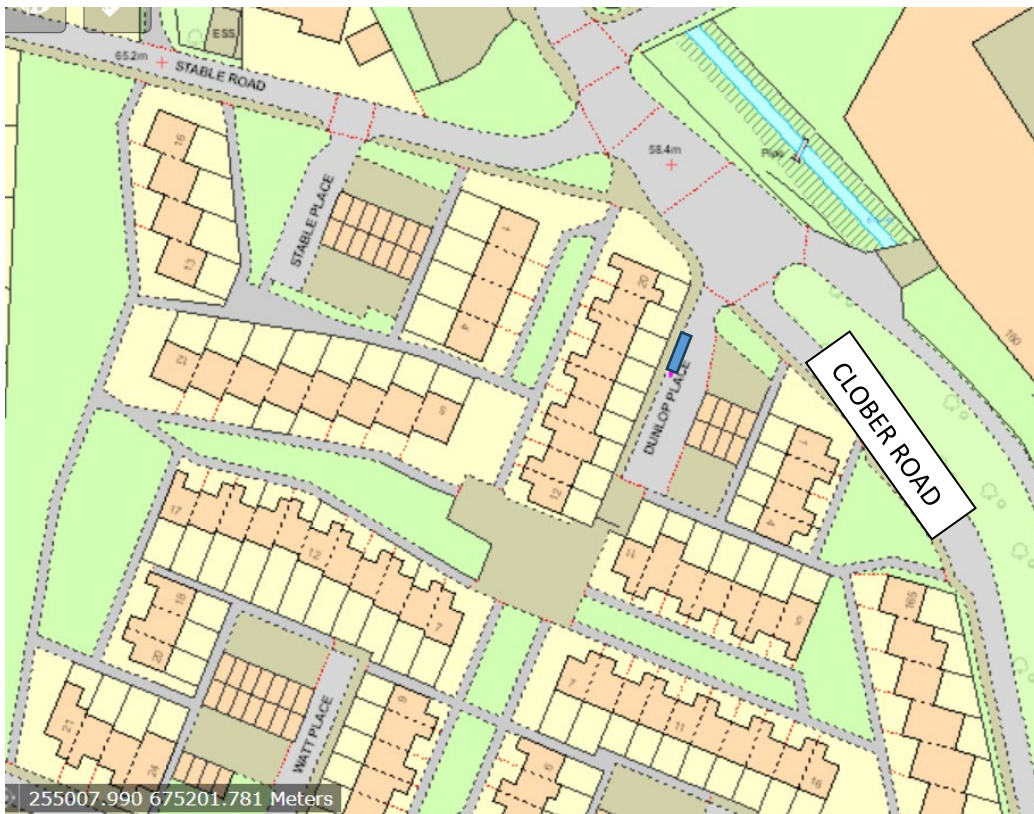


MILNGAVIE

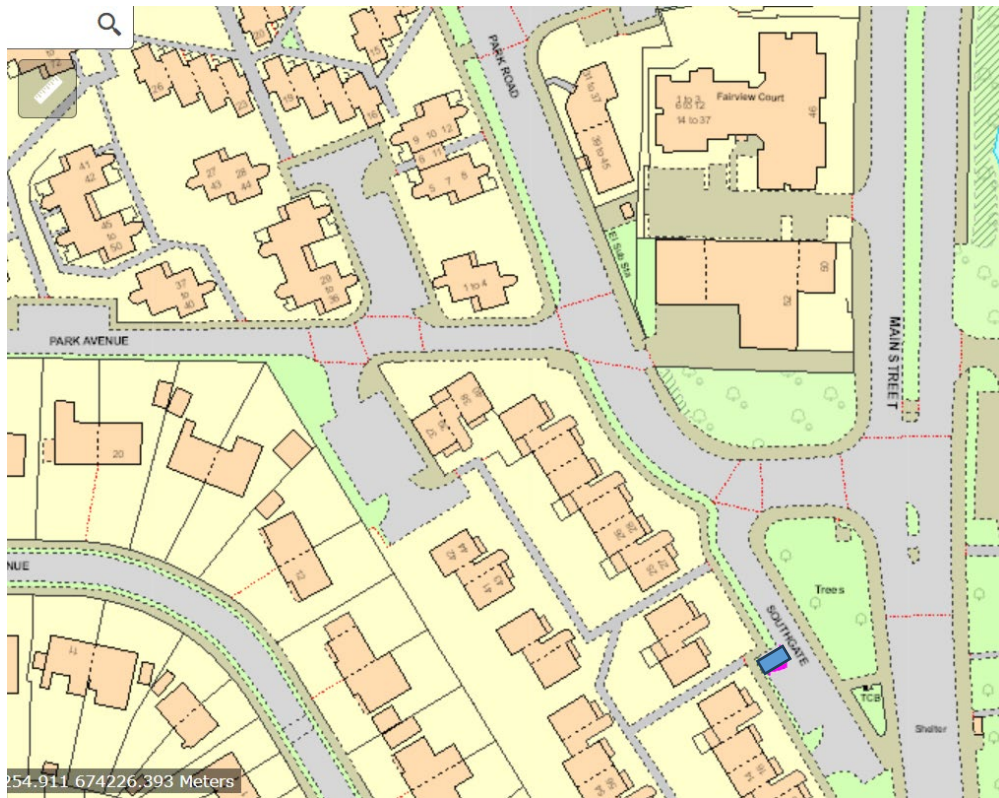
Craigdhu Road



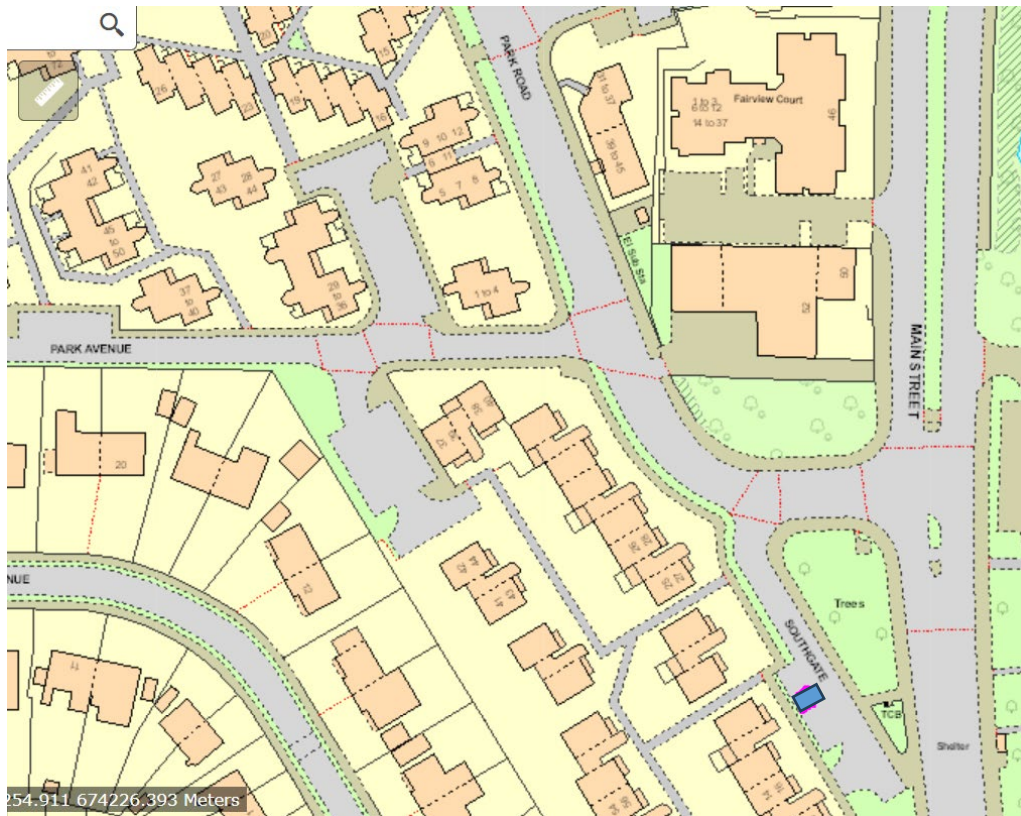
Dunlop Place



Southgate



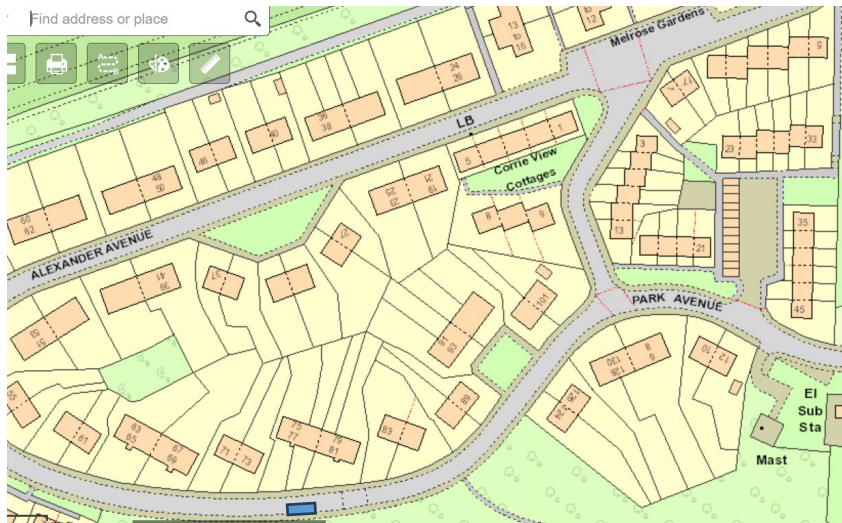
Southgate



Strathblane Road



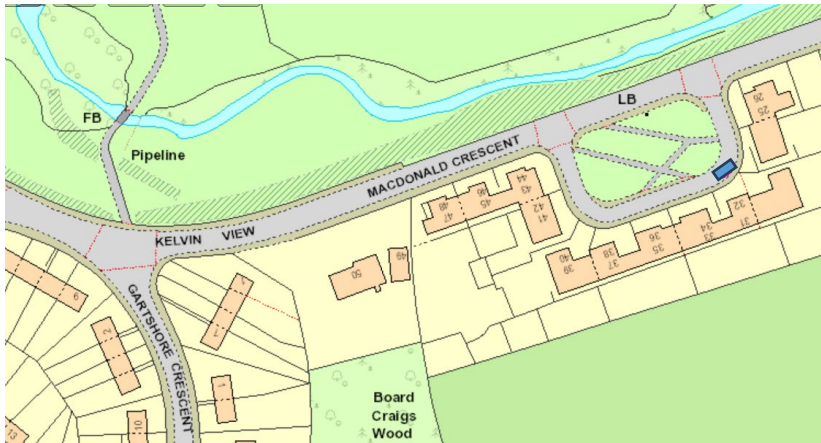
Alexander Avenue



Alexander Avenue



MacDonald Crescent



WATERSIDE

Alexander Place



Cairnview

