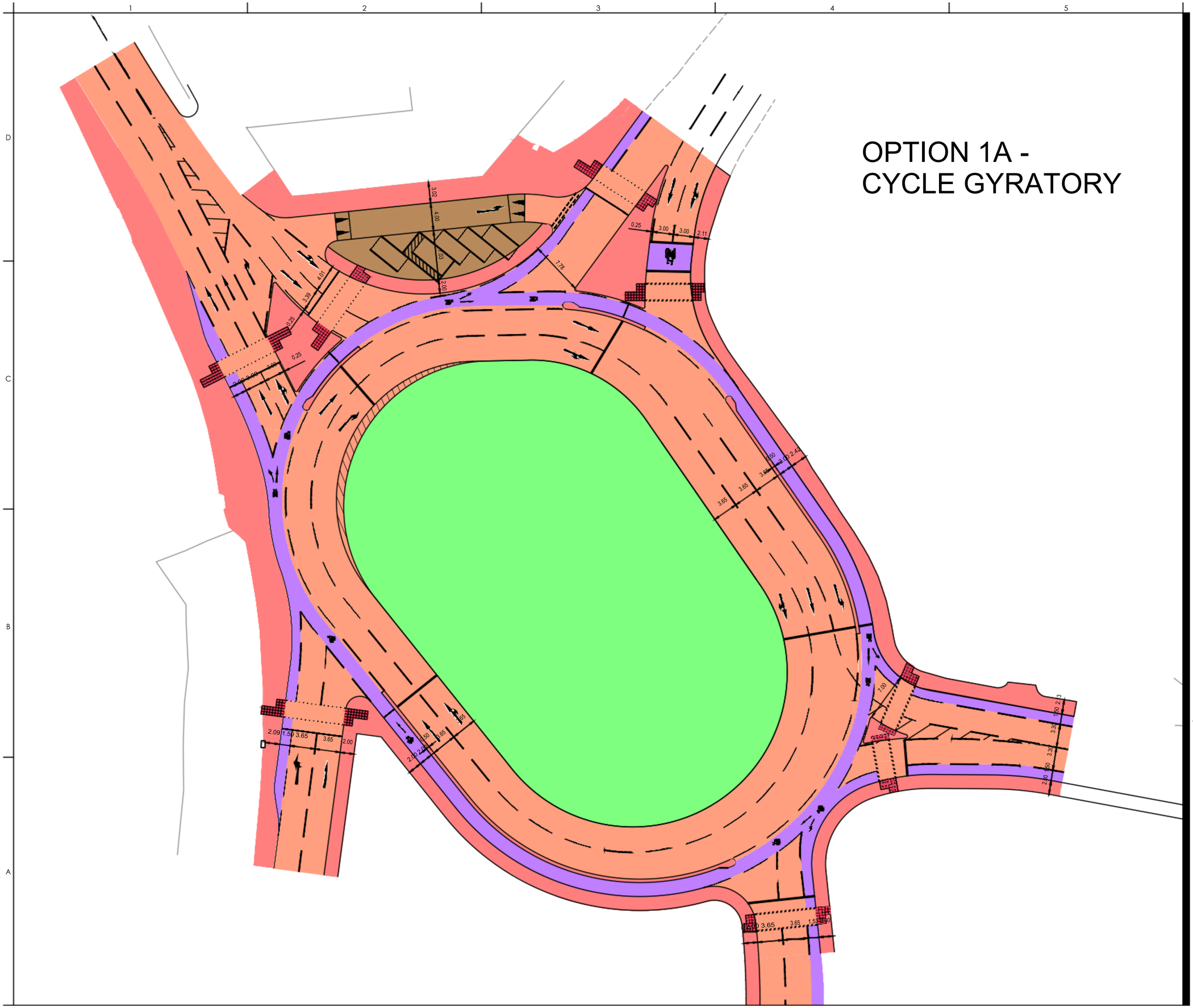


# OPTION 1A - CYCLE GYRATORY

Stantec

Stantec UK Limited
EDINBURGH
3rd Floor, Randolph House, 4 Charlotte Lane, Edinburgh
EH2 4QZ
Tel: +44 131 297 7010
www.stantec.com/uk

Copyright Reserved

The Contractor shall verify and be responsible for all dimensions. DO NOT scale the drawing - any errors or omissions shall be reported to Stantec without delay.
The Copyrights to all designs and drawings are the property of Stantec. Reproduction or use for any purpose other than that authorized by Stantec is forbidden.

## Notes

UTILITIES NOTE: The position of any existing public or private sewers, utility services, plant or apparatus shown on this drawing is believed to be correct, but no warranty to this is expressed or implied. Other such plant or apparatus may also be present but not shown. The Contractor is therefore advised to undertake their own investigation where the presence of any existing sewers, services, plant or apparatus may affect their operations.

NOTES

1. DO NOT SCALE FROM THIS DRAWING. USE ONLY PRINTED DIMENSIONS.
2. TOPOGRAPHICAL SURVEY COMPLETED BY MALCOLM HUGHES LAND SURVEYORS DATED JANUARY 2021.
3. DRAWING TO BE PRINTED IN COLOUR FOR CLARITY.

LEGEND

- RED TACTILE PAVING (CONTROLLED CROSSING)
- BUFF TACTILE PAVING (UNCONTROLLED CROSSING)
- BUFF TACTILE CORDUROY PAVING
- PROPOSED FOOTWAY
- PROPOSED CYCLE LANE/CYCLE BOX
- PROPOSED CARRIAGEWAY
- PROPOSED BLOCK PAVING/SHARED AREA
- PROPOSED LANDSCAPING

| Issued/Revision | By | Appd | YYYY.MM.DD |
|---|---|---|---|
| P01 DRAFT FOR CLIENT COMMENT | BR | RM | 2021.03.02 |

| | Dwn. | Dsgn. | Chkd. | YYYY.MM.DD |
|---|---|---|---|---|
| | BR | BR | DMcL | 2021.03.03 |

Issue Status

**FOR COMMENT (S3)**

This document is suitable only for the purpose noted above.
Use of this document for any other purpose is not permitted.

Client/Project Logo

East Dunbartonshire Council

Client/Project
EAST DUNBARTONSHIRE COUNCIL

CANNIESBURN TOLL SIGNALISATION STUDY

Title
CONCEPT DESIGNS

OPTION 1A - CYCLE GYRATORY

| Project No. | Scale |
|---|---|
| 48576 | 1:250 |

| Revision | Drawing No. |
|---|---|
| **P01** | **48576-STN-HML-000-DR-CH-0001** |

Plotted: 02.03.2021 2021.03.02 8:44:09 PM By: Reid, Bob
CADdata: MEDIA (G:\1 Updated Signal Layouts\48576 Cannieburn toll signalisation study\cim\cad\dwg\sec\48576-stn-hml-000-dr-ch-0001

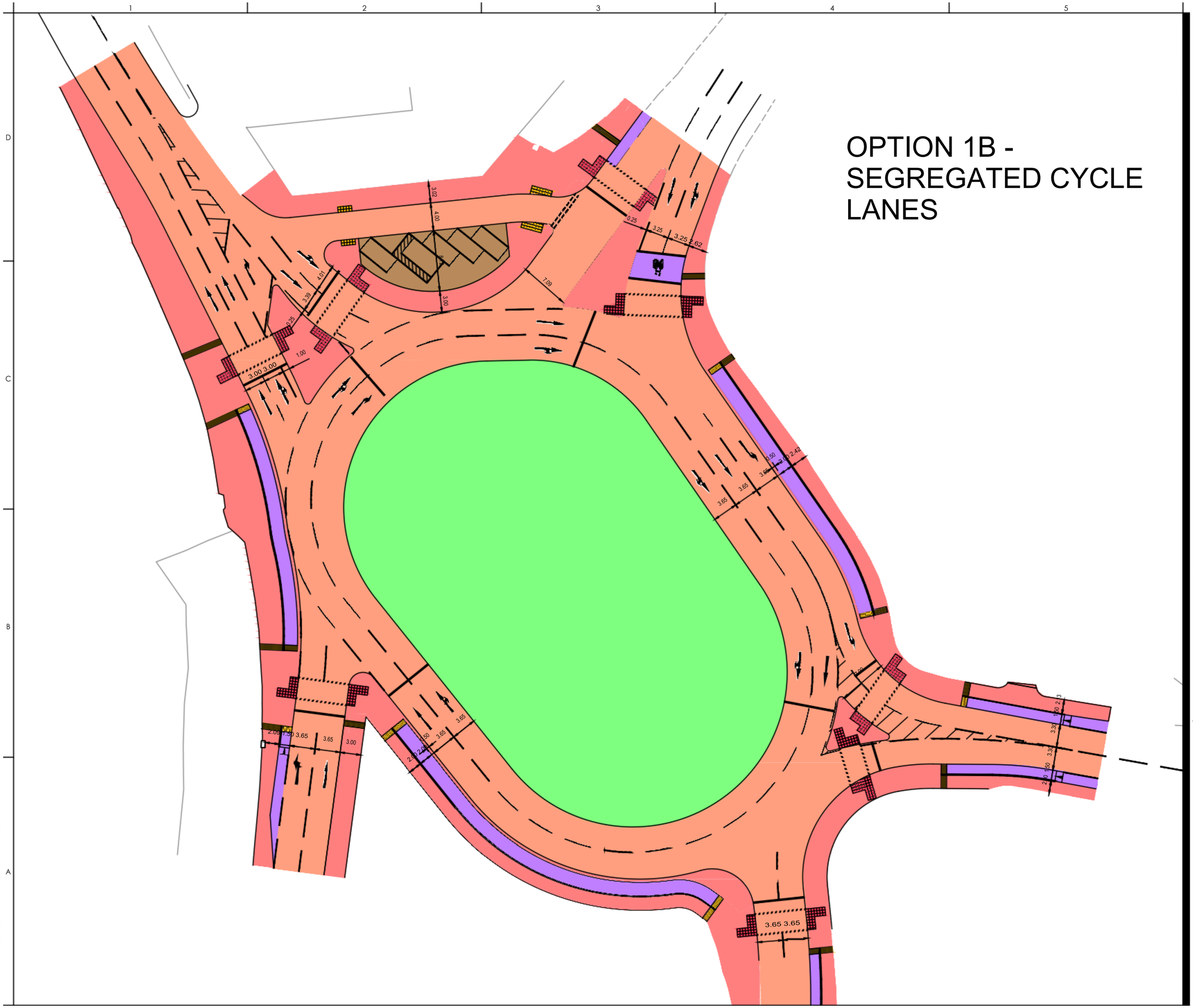


# OPTION 1B - SEGREGATED CYCLE LANES

Stantec

Stantec UK Limited
EDINBURGH
3rd Floor, Randolph House, 4 Charlotte Lane, Edinburgh
EH2 4QZ
Tel: +44 131 297 7010
www.stantec.com/uk

Copyright Reserved

The Contractor shall verify and be responsible for all dimensions. DO NOT scale the drawing - any errors or omissions shall be reported to Stantec without delay.
The Copyrights to all designs and drawings are the property of Stantec. Reproduction or use for any purpose other than that authorized by Stantec is forbidden.

## Notes

UTILITIES NOTE: The position of any existing public or private sewers, utility services, plant or apparatus shown on this drawing is believed to be correct, but no warranty to this is expressed or implied. Other such plant or apparatus may also be present but not shown. The Contractor is therefore advised to undertake their own investigation where the presence of any existing sewers, services, plant or apparatus may affect their operations.

NOTES

1. DO NOT SCALE FROM THIS DRAWING. USE ONLY PRINTED DIMENSIONS.
2. TOPOGRAPHICAL SURVEY COMPLETED BY MALCOLM HUGHES LAND SURVEYORS DATED JANUARY 2021.
3. DRAWING TO BE PRINTED IN COLOUR FOR CLARITY.

LEGEND

- RED TACTILE PAVING (CONTROLLED CROSSING)
- BUFF TACTILE PAVING (UNCONTROLLED CROSSING)
- BUFF TACTILE CORDUROY PAVING
- PROPOSED FOOTWAY
- PROPOSED CYCLE LANE/CYCLE BOX
- PROPOSED CARRIAGEWAY
- PROPOSED BLOCK PAVING/SHARED AREA
- PROPOSED LANDSCAPING

| Issued/Revision | By | Appd | YYYY.MM.DD |
|---|---|---|---|
| P01 DRAFT FOR CLIENT COMMENT | BR | RM | 2021.03.03 |

| | Dwn. | Dsgn. | Chkd. | YYYY.MM.DD |
|---|---|---|---|---|
| | BR | BR | DMcL | 2021.03.03 |

Issue Status

**FOR COMMENT (S3)**

This document is suitable only for the purpose noted above.
Use of this document for any other purpose is not permitted.

Client/Project Logo

East Dunbartonshire Council

Client/Project
EAST DUNBARTONSHIRE COUNCIL

CANNIESBURN TOLL SIGNALISATION STUDY

Title
CONCEPT DESIGNS

OPTION 1B - SEGREGATED CYCLE LANES

| Project No. | Scale |
|---|---|
| 48576 | 1:250 |

| Revision | Drawing No. |
|---|---|
| **P01** | **48576-STN-HML-000-DR-CH-0002** |

Plotted: 02.03.2021 2021.03.02 8:44:28 PM By: Reid, Bob
DBD6A4.WPT: dbd6a1 \\pscan\dfgroups\1600\cannieburn toll signalisation study\sim\cad\dwg\wip\48576-stn-hml-000-dr-ch-0002

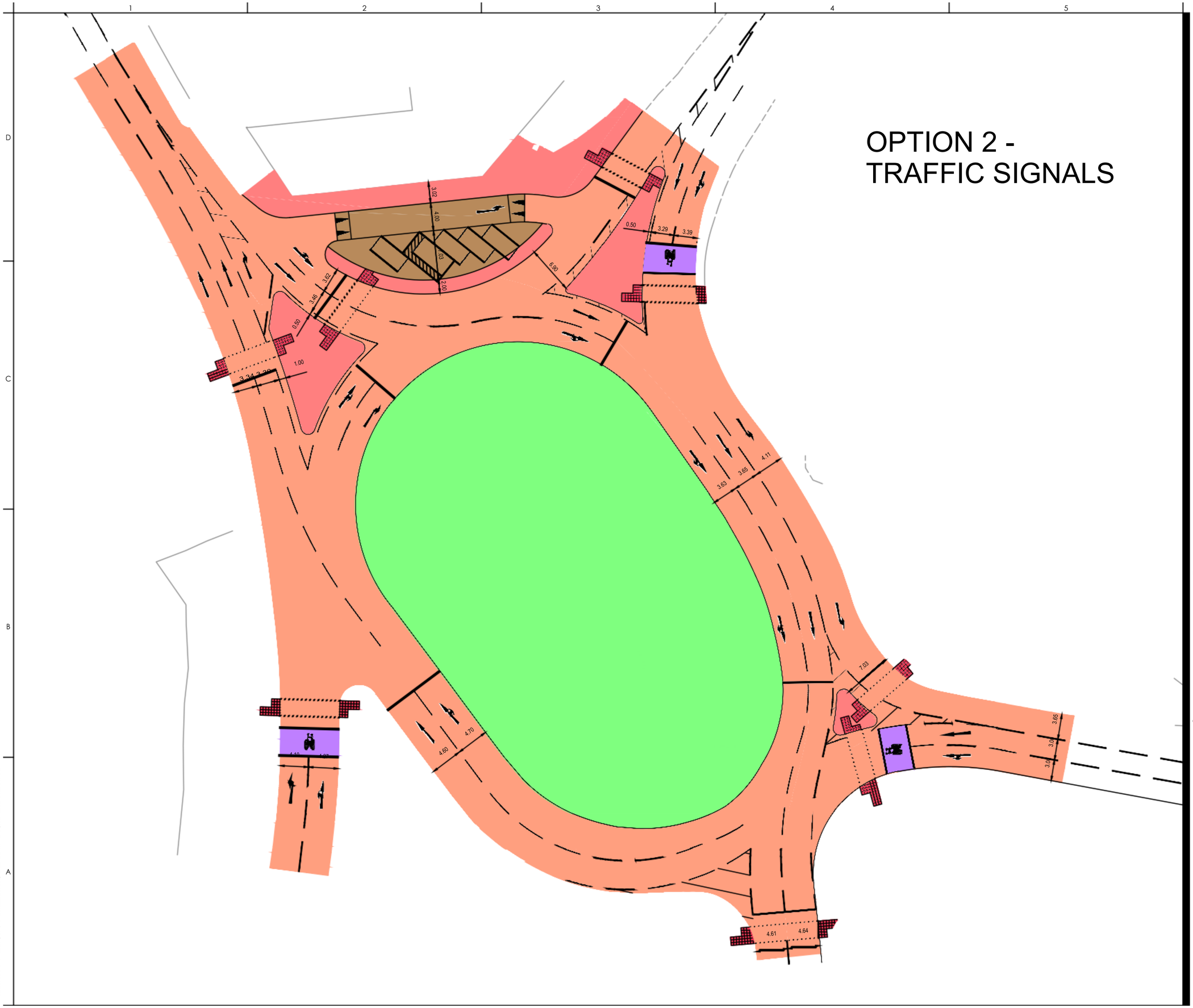


# OPTION 2 - TRAFFIC SIGNALS

Stantec

Stantec UK Limited
EDINBURGH
3rd Floor, Randolph House, 4 Charlotte Lane, Edinburgh
EH2 4QZ
Tel: +44 131 297 7010
www.stantec.com/uk

Copyright Reserved

The Contractor shall verify and be responsible for all dimensions. DO NOT scale the drawing - any errors or omissions shall be reported to Stantec without delay.
The Copyrights to all designs and drawings are the property of Stantec. Reproduction or use for any purpose other than that authorized by Stantec is forbidden.

## Notes

UTILITIES NOTE: The position of any existing public or private sewers, utility services, plant or apparatus shown on this drawing is believed to be correct, but no warranty to this is expressed or implied. Other such plant or apparatus may also be present but not shown. The Contractor is therefore advised to undertake their own investigation where the presence of any existing sewers, services, plant or apparatus may affect their operations.

NOTES

1. DO NOT SCALE FROM THIS DRAWING. USE ONLY PRINTED DIMENSIONS.
2. TOPOGRAPHICAL SURVEY COMPLETED BY MALCOLM HUGHES LAND SURVEYORS DATED JANUARY 2021.
3. DRAWING TO BE PRINTED IN COLOUR FOR CLARITY.

LEGEND

- RED TACTILE PAVING (CONTROLLED CROSSING)
- BUFF TACTILE PAVING (UNCONTROLLED CROSSING)
- BUFF TACTILE CORDUROY PAVING
- PROPOSED FOOTWAY
- PROPOSED CYCLE LANE/CYCLE BOX
- PROPOSED CARRIAGEWAY
- PROPOSED BLOCK PAVING/SHARED AREA
- PROPOSED LANDSCAPING

| Issued/Revision | By | Appd | YYYY.MM.DD |
|---|---|---|---|
| P01 DRAFT FOR CLIENT COMMENT | BR | RM | 2021.03.03 |

| | Dwn. | Dsgn. | Chkd. | YYYY.MM.DD |
|---|---|---|---|---|
| | BR | BR | DMcL | 2021.03.03 |

Issue Status

**FOR COMMENT (S3)**

This document is suitable only for the purpose noted above.
Use of this document for any other purpose is not permitted.

Client/Project Logo

East Dunbartonshire Council

Client/Project
EAST DUNBARTONSHIRE COUNCIL

CANNIESBURN TOLL SIGNALISATION STUDY

Title
CONCEPT DESIGNS

OPTION 2 - TRAFFIC SIGNALS

Project No. 48576
Scale 1:250
Revision **P01**
Drawing No. **48576-STN-HML-000-DR-CH-0003**

Plotted: 02.03.2021 2021.03.02 8:44:49 PM By: Reid, Bob
Dataset: J:\48576 - EDC\1 Upscaling\Design\Highways\Cannieburn toll signalisation study\dwg\en\48576-stn-hml-000-dr-ch-0003