




































**Local Development Plan**  
Bishopbriggs and Torrance  
February 2017



- |   |  |
|---|--|
|  Council Boundary                                      |  Flood Risk Area<br>Policy 9                                  |
|  Existing Settlement                                   |  Conservation Area<br>Policy 10                               |
|  Green Belt<br>Policy 3                                |  Townscape Protection Area<br>Policy 10                       |
|  Place Initiative<br>Policy 3                          |  Locally Important Garden and Designed Landscape<br>Policy 10 |
|  Potential Rail Station Locations<br>Policy 4          |  Antonine Wall World Heritage Site<br>Policy 10               |
|  Sustainable Transport<br>Policy 4                     |  Antonine Wall World Heritage Site Buffer Zone<br>Policy 10   |
|  Indicative Bishopbriggs Relief Road Route<br>Policy 4 |  Scheduled Monument<br>Policy 10                              |
|  Core Path<br>Policy 4                                 |  Listed Building<br>Policy 10                                 |
|  Housing Site<br>Policy 6                              |  Significant Archeological Site<br>Policy 10                  |
|  Open space<br>Policy 7                                |  Town Centre<br>Policy 11                                     |
|  Community Facility<br>Policy 7                        |  Commercial Centre<br>Policy 11                               |
|  Site of Special Scientific Interest<br>Policy 8       |  Village Centre<br>Policy 11                                  |
|  Local Nature Reserve<br>Policy 8                      |  Local Centre<br>Policy 11                                    |
|  Local Nature Conservation Site<br>Policy 8            |  Business and Employment Site<br>Policy 13                    |
|  LNCS Geodiversity Site<br>Policy 8                    |  Waste Management Facility<br>Policy 16                       |
|  Tree Preservation Order<br>Policy 8                   |  Mineral Resource<br>Policy 17                                |
|  Tree Preservation Orders within Bearsden<br>Policy 8  |  Petroleum Exploration and Development Licence<br>Policy 17   |
|  Local Landscape Area<br>Policy 8                      |  |

Note: Areas that are covered by more than one policy may be hatched on the maps so as to show both policies. For example this affects open space, housing site and employment and business land policy where they are also in the green belt.

Reproduced by permission of Ordnance Survey on behalf of HMSO. (C) Crown Copyright and database right 2017. All rights reserved. East Dunbartonshire Council OS Licence Number 100020774.

