

# **Boundary Commission for Scotland**

**2018 Review of UK Parliament Constituencies**

## **Summary of Revised Proposals**

**October 2017**

**Boundary Commission for Scotland  
Thistle House  
91 Haymarket Terrace  
Edinburgh EH12 5HD**

**Website:     [www.bcomm-scotland.independent.gov.uk](http://www.bcomm-scotland.independent.gov.uk)  
Email:        [bcs@scottishboundaries.gov.uk](mailto:bcs@scottishboundaries.gov.uk)  
Tel:           0131 244 2001  
Twitter:       @BCommScot**

**Consultation Portal: [www.bcs2018.org.uk](http://www.bcs2018.org.uk)**

## Membership of the Commission

Chairman (ex-officio): Speaker of the House of Commons

Deputy Chairman: The Honourable Lord Matthews

Commissioners: Mrs Paula Sharp  
Professor Ailsa Henderson

Assessors: Mr Tim Ellis, Registrar General, National Records of Scotland  
Mr Dominic Cuthbert, Ordnance Survey (from May 2017)  
Ms Michaela Gordon, Ordnance Survey (until May 2017)

Secretary to the Commission: Ms Isabel Drummond-Murray

## Contents

	Page number
Membership of the Commission	1
Proposed Constituencies ( <i>table 1</i> )	4
Map of our Revised Proposals – Scotland	5
Map of our Revised Proposals – Central Scotland	6
Introduction	7
The 2018 Review	7
Our Revised Proposals	7
Public consultation on our Revised Proposals	8
Further Stages	9
Appendix A: Revised Proposals constituencies	10
Aberdeen North	10
Aberdeen South	11
Angus South and Dundee East	12
Argyll, Bute and Lochaber	13
Arran and Cuninghame	14
Ayr and Carrick	15
Banff and Buchan	16
Berwickshire, Roxburgh and Selkirk	17
Clackmannanshire and Dunfermline	18
Dumfriesshire and Lanarkshire South East	19
Dunbartonshire East	20
Dunbartonshire West	21
Dundee	22
East Lothian	23
Eastwood and Loudoun	24
Edinburgh East	25
Edinburgh North and Leith	26
Edinburgh Pentland and Livingston	27
Edinburgh Southside	28
Edinburgh West	29
Falkirk South	30
Fife South	31
Galloway and Dumfries	32
Glasgow Central	33
Glasgow East	34
Glasgow North East	35
Glasgow North West	36
Glasgow South East	37
Glasgow South West	38
Gordon and Deeside	39
Highland North	40
Highland South	41
Inverclyde and Erskine	42
Kilmarnock, Cumnock and Doon Valley	43
Kincardine and Angus North	44
Lanarkshire North	45

Lanarkshire North East	46
Lanarkshire North West	47
Lanarkshire South West	48
Lanarkshire West	49
Linlithgow	50
Mid Fife	51
Mid Lanarkshire	52
Midlothian and Upper Tweeddale	53
Moray and Nairn	54
North East Fife	55
Paisley	56
Perth and North Perthshire	57
Renfrewshire West	58
Stirling and Falkirk North	59
Stirlingshire and South Perthshire	60
Appendix B: Revised Proposals constituencies by council area (table 2)	61
Appendix C1: Comparison Map of our Initial Proposals and Revised Proposals – Scotland	63
Appendix C2: Comparison Map of our Initial Proposals and Revised Proposals – Central Scotland	64



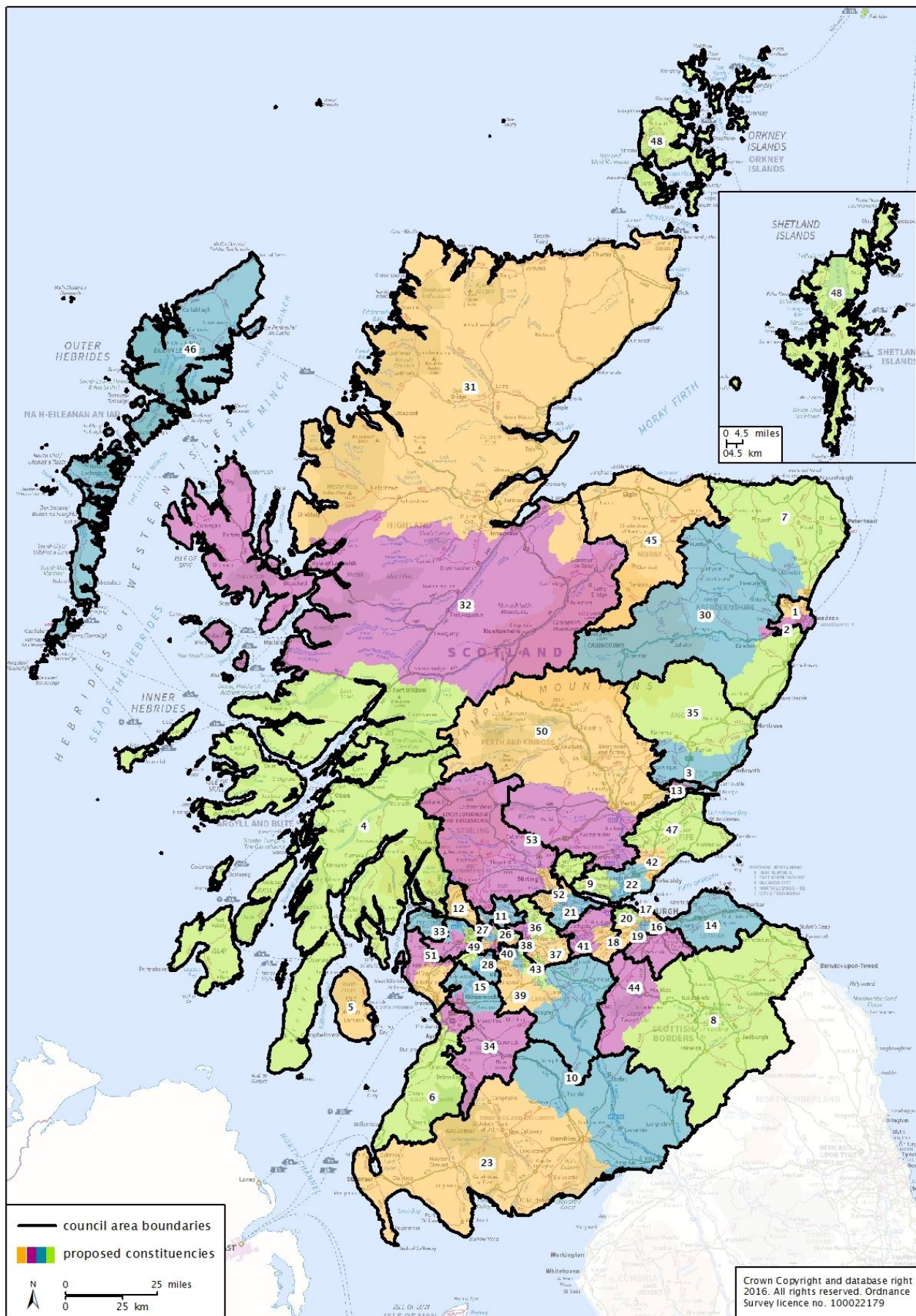
## Proposed Constituencies *(table 1)*

Constituency	Electorate	Area (sq. km)	Designation	Changes made from Initial Proposals*
1 Aberdeen North	77,677	133	Burgh	B
2 Aberdeen South	77,106	131	Burgh	B
3 Angus South and Dundee East	71,383	607	County	BN
4 Argyll, Bute and Lochaber	77,661	9,916	County	B
5 Arran and Cunninghame	74,566	667	County	N
6 Ayr and Carrick	77,352	1,107	County	U
7 Banff and Buchan	78,079	1,776	County	B
8 Berwickshire, Roxburgh and Selkirk	73,812	3,992	County	B
9 Clackmannanshire and Dunfermline	75,735	339	County	BN
10 Dumfriesshire and Lanarkshire South East	78,301	3,723	County	BN
11 Dunbartonshire East	76,393	169	County	BN
12 Dunbartonshire West	72,459	188	County	BN
13 Dundee	76,317	43	Burgh	U
14 East Lothian	76,153	701	County	U
15 Eastwood and Loudoun	71,251	437	County	N
16 Edinburgh East	74,455	40	Burgh	B
17 Edinburgh North and Leith	71,541	20	Burgh	U
18 Edinburgh Pentland and Livingston	78,164	226	County	U
19 Edinburgh Southside	76,583	38	Burgh	BN
20 Edinburgh West	77,738	91	Burgh	U
21 Falkirk South	71,118	190	County	BN
22 Fife South	77,327	226	County	BN
23 Galloway and Dumfries	74,882	4,168	County	BN
24 Glasgow Central	73,735	20	Burgh	B
25 Glasgow East	75,433	33	Burgh	U
26 Glasgow North East	71,443	38	Burgh	N
27 Glasgow North West	75,983	30	Burgh	BN
28 Glasgow South East	73,621	23	Burgh	B
29 Glasgow South West	76,138	33	Burgh	B
30 Gordon and Deeside	78,028	3,775	County	B
31 Highland North	73,147	12,985	County	U
32 Highland South	78,133	10,381	County	BN
33 Inverclyde and Erskine	77,184	244	County	BN
34 Kilmarnock, Cumnock and Doon Valley	78,431	1,082	County	U
35 Kincardine and Angus North	73,849	2,342	County	BN
36 Lanarkshire North	77,877	188	County	BN
37 Lanarkshire North East	72,316	175	County	BN
38 Lanarkshire North West	74,263	83	Burgh	N
39 Lanarkshire South West	76,833	403	County	N
40 Lanarkshire West	76,341	57	Burgh	N
41 Linlithgow	78,026	289	County	U
42 Mid Fife	75,166	139	Burgh	BN
43 Mid Lanarkshire	76,158	125	Burgh	BN
44 Midlothian and Upper Tweeddale	76,824	1,106	County	BN
45 Moray and Nairn	78,477	2,612	County	U
46 <i>Na h-Eileanan an Iar</i>	20,887	3,269	County	U
47 North East Fife	76,900	834	County	U
48 <i>Orkney and Shetland</i>	33,229	2,743	County	U
49 Paisley	75,648	106	Burgh	B
50 Perth and North Perthshire	72,831	3,981	County	N
51 Renfrewshire West	71,422	382	County	BN
52 Stirling and Falkirk North	71,177	191	County	BN
53 Stirlingshire and South Perthshire	71,299	3,626	County	BN

\* Changes made from Initial Proposals:

U = unchanged; B = boundary changed; N = name changed; BN = boundary and name changed

## Map of our Revised Proposals – Scotland









## Introduction

1. We are the Boundary Commission for Scotland, an independent, non-political body whose purpose is to make recommendations for UK Parliament constituencies in Scotland.
2. We are tasked by the Parliamentary Constituencies Act 1986 (as amended) to undertake a review of UK Parliament constituencies in Scotland, and we must submit to the Secretary of State for Scotland a report containing our recommendations for 53 Scottish constituencies in September 2018.
3. This booklet contains our Revised Proposals for these constituencies and information on how to participate in our public consultation between 17 October 2017 and 11 December 2017.

## The 2018 Review

4. The review which is being conducted simultaneously by the four UK Parliamentary Boundary Commissions, will result in a UK Parliament elected from 600 constituencies in place of the current 650, and in Scotland 53 constituencies in place of the current 59.
  - The legislation defines 2 constituencies in Scotland: Na h-Eileanan an Iar constituency and Orkney and Shetland constituency.
  - The electorate of every other constituency in Scotland must be between 71,031 and 78,507 electors, ie within 5% of the UK-wide electoral quota of 74,769, unless its area exceeds 12,000 square kilometres.
  - No constituency may exceed 13,000 square kilometres.
5. In 2013 we stopped work on our previous review of UK Parliament constituencies because Parliament amended the legislation governing it. UK Parliament constituency boundaries have not been reviewed since 2005.
6. We commenced the 2018 Review on 24 February 2016. We consulted on our Initial Proposals for a 12 week period from 20 October 2016 to 11 January 2017 and for a further 4 weeks from 28 February until 27 March 2017. We also held 5 Public Hearings in Ayr, Dundee, Edinburgh, Glasgow and Inverness during November and December 2016 which were attended by 81 individuals.
7. We have analysed all of the 2,000 comments and feedback from the consultations on our Initial Proposals and have now prepared Revised Proposals for consultation. Details of how to participate in this consultation are given below.
8. For each constituency, we must recommend a name and its designation as a burgh constituency or a county constituency.
9. For further information on the policies and procedures we have adopted to underpin this review and the legal requirements for constituency design, please refer to our Policies and Procedures booklet, which is available on our website.

## Our Revised Proposals

10. We have developed our Revised Proposals using electorate data from 1 December 2015. The number of electors registered in each council electoral ward on that date can be found on our website.
11. We took account of the ward boundaries in place from 2007 – 2017, in line with the legislation within which we work. New wards were introduced from May 2017 and we explored using these during the development of our Revised Proposals, if someone suggested adopting them to improve local ties. However, we did so on the merits of

their being better indicators of local ties, rather than because they were the boundaries in place for the local government elections on 4th May 2017.

12. Where we have had to divide a ward between constituencies we have, in most instances, followed community council area boundaries or other recognisable boundaries. In our Revised Proposals for the 29 mainland council areas there are 297 whole wards and 34 wards divided between constituencies: 42 constituencies contain 1 or more part-wards.
13. In our Revised Proposals, 32 of the mainland constituencies are each contained within a single council area and 19 comprise parts of 2 council areas.
14. 12 of the mainland constituencies are unchanged from our Initial Proposals.
15. One mainland constituency remains unchanged from the existing constituencies: East Lothian.
16. Seven constituencies from our Initial Proposals have only their name amended, 11 constituencies have only their boundaries amended and 21 constituencies have both amended boundaries and names.
17. Our Revised Proposals are summarised in Table 1, which also indicates the nature of any change we have made since the Initial Proposals. Maps of each constituency can be found in Appendix A. The proposed constituencies and their constituent wards in each council area are listed in Appendix B. A map showing the differences between our Initial Proposals and Revised Proposals can viewed in Appendix C.

## Public consultation on our Revised Proposals

18. The public consultation on our Revised Proposals runs from 17 October 2017 until 11 December 2017. During the consultation period we display our proposals at Display Points, where members of the public can inspect them and find out how to participate in the consultation. There is at least one Display Point in each proposed constituency; details of the nearest Display Point to you are available on our website. Display materials are also available to view on our website.
19. There are a range of ways to tell us what you think of our proposals: by leaving a comment on our interactive consultation portal, by email or by writing. Our portal allows you to view the boundaries of our Revised Proposals and search constituencies by postcode or council area. You can also compare our Revised Proposals with our Initial Proposals and the existing constituency boundaries, as well as other boundaries. Maps of each constituency and further information will also be available to download. The consultation portal can be viewed here: [www.bcs2018.org.uk](http://www.bcs2018.org.uk).
20. All of the comments received during the consultations on our Initial Proposals are available to view on the consultation portal.
21. We welcome all comments on our Revised Proposals, whether in support or not, to help inform our deliberations. Comments can be made in the following ways:

**On our Consultation portal:**

[www.bcs2018.org.uk](http://www.bcs2018.org.uk)

**In writing to:**

Boundary Commission for Scotland  
Thistle House  
91 Haymarket Terrace  
Edinburgh EH12 5HD

**By email to:**

[comments@scottishboundaries.gov.uk](mailto:comments@scottishboundaries.gov.uk)

22. Where comments contain objections to our proposals, it would be helpful if they were accompanied by an alternative proposal that takes account of statutory requirements and considers the consequences on the wider area. In any event, comments will be

weighted by the quality of argument and the evidence provided. We do not accept comments via social media.

## Further stages

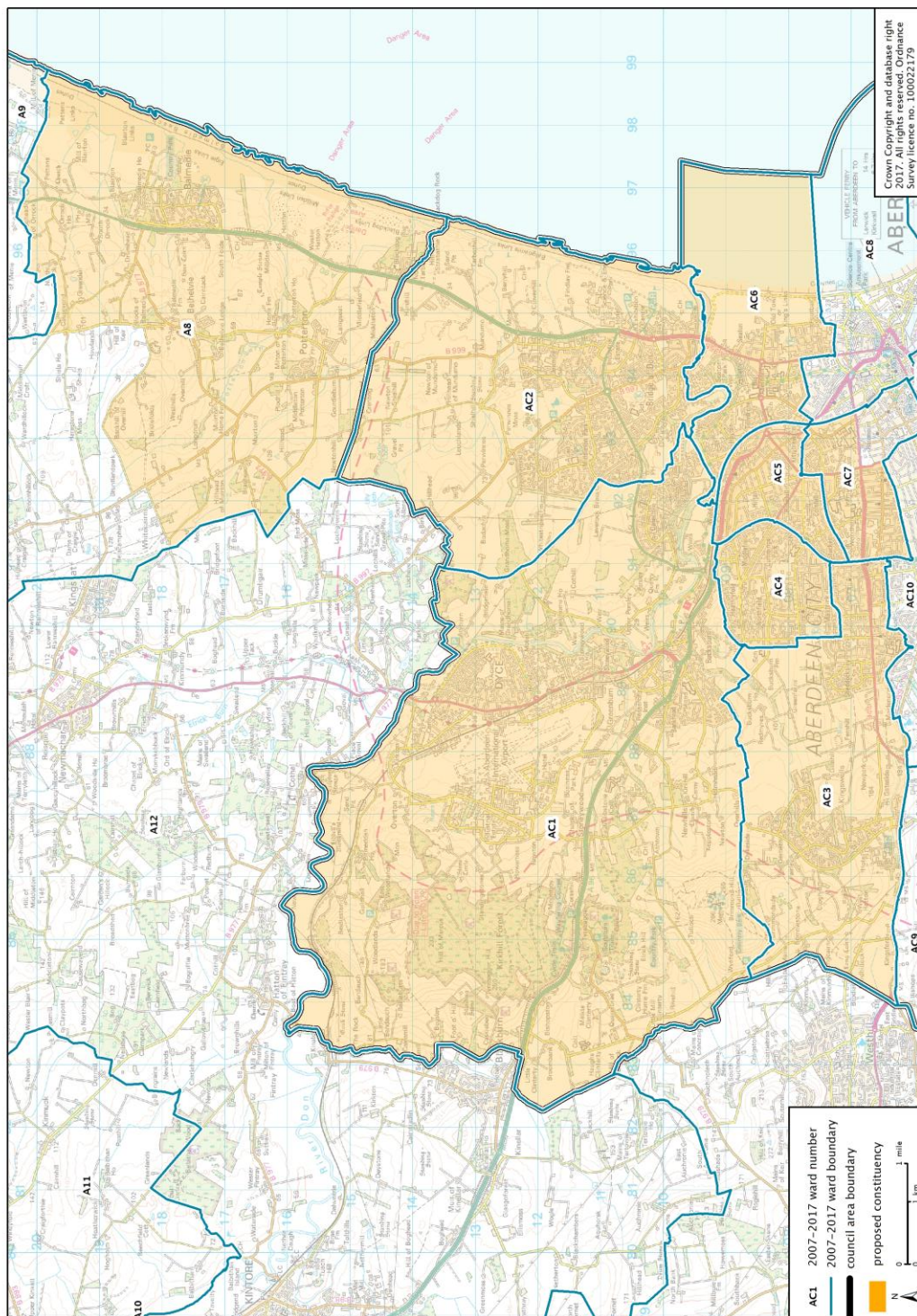
23. After the consultation period on our Revised Proposals, we will develop our Final Recommendations which we will submit in our report to the Secretary of State. The legislation requires us to submit our report in September 2018.



## Appendix A: Revised Proposals constituencies

### Aberdeen North burgh constituency 77,677 electors

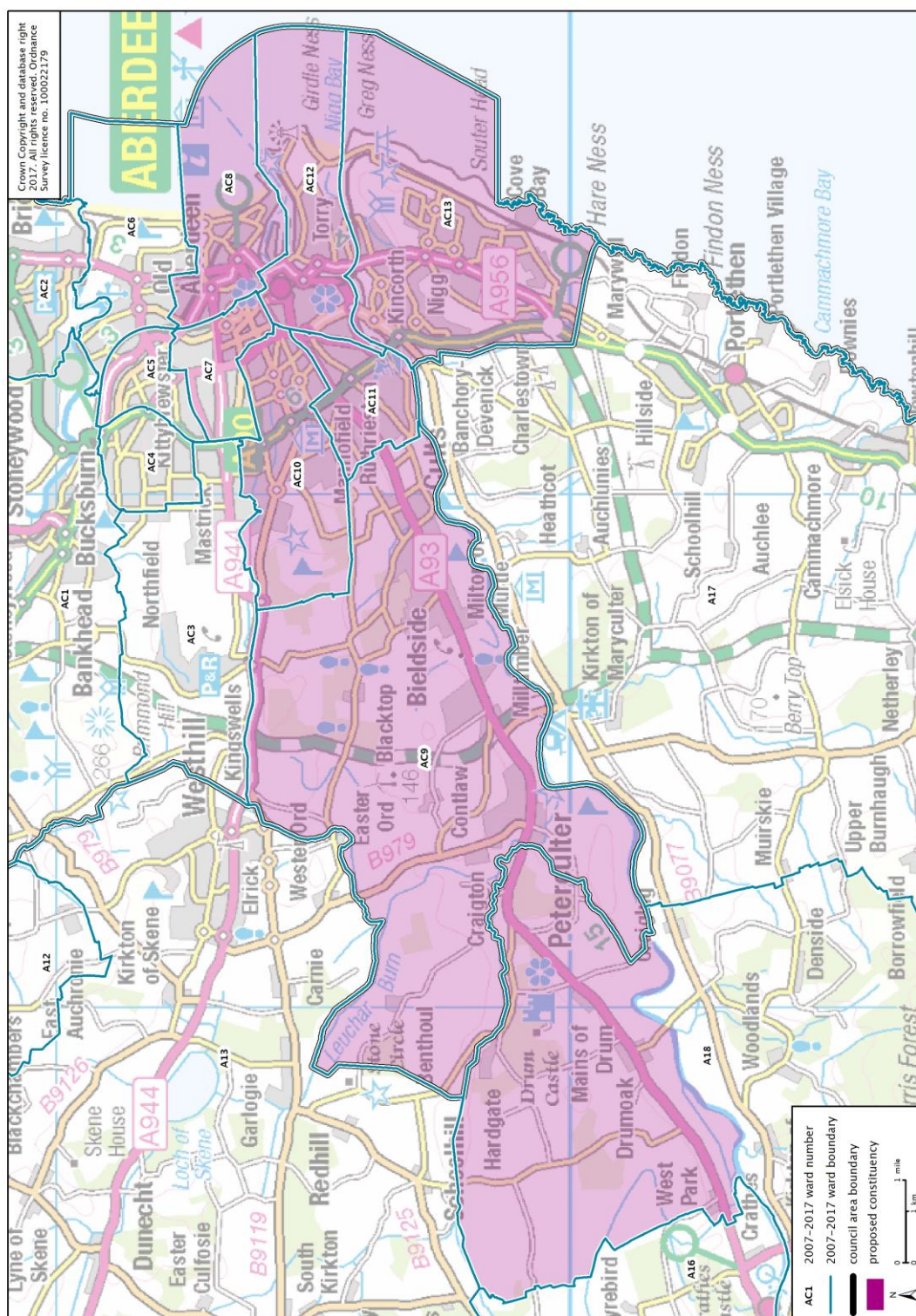
The proposed constituency comprises: Aberdeen City wards 1 – 6, part of ward 7 (Midsocket / Rosemount), where the boundary partly follows an historic ward boundary, a ward boundary from 2017 and Westburn Road; and part of Aberdeenshire ward 8 (Mid Formartine) where the boundary follows an historic ward boundary. From our Initial Proposals, the constituency boundary is changed at Rosemount in Aberdeen and includes the Aberdeenshire communities of Balmedie, Belhelvie and Potterton. The constituency name is unchanged from our Initial Proposals.





## Aberdeen South burgh constituency 77,106 electors

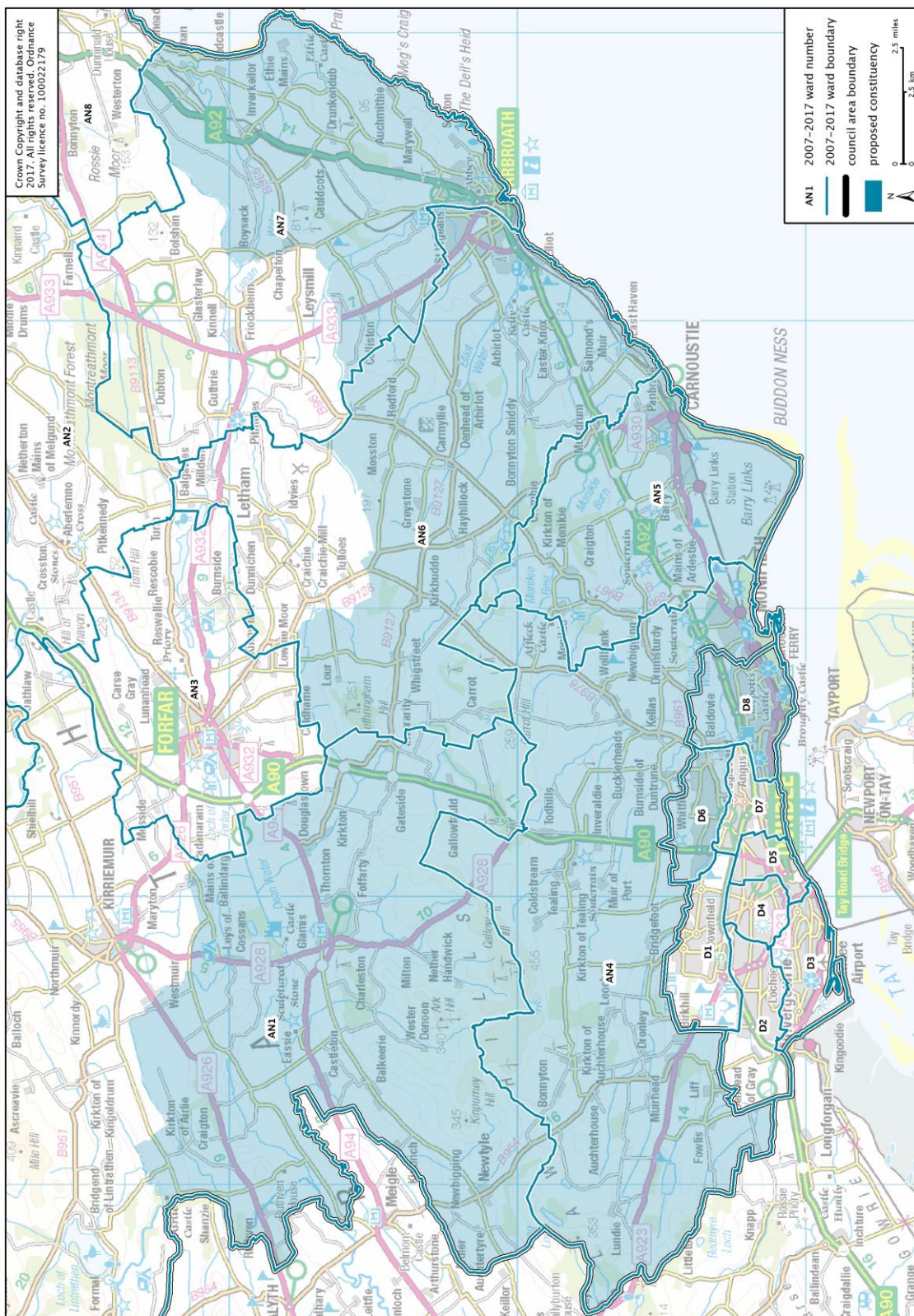
The proposed constituency comprises: Aberdeen City wards 8 – 13, part of ward 7 (Midsocket / Rosemount), where the boundary partly follows an historic ward boundary, a ward boundary from 2017 and Westburn Road; and part of Aberdeenshire ward 18 (Stonehaven and Lower Deeside) where the boundary follows the River Dee and an historic constituency boundary. From our Initial Proposals, the constituency boundary is changed at Rosemount in Aberdeen and includes the Aberdeenshire community of Drumoak. The constituency name is unchanged from our Initial Proposals.





## Angus South and Dundee East county constituency 71,383 electors

The proposed constituency comprises: Angus wards 4 – 5, part of ward 1 (Kirriemuir and Dean), ward 6 (Arbroath West and Letham), ward 7 (Arbroath East and Lunan) where the boundary follows historic ward boundaries, ward boundaries from 2017 and a polling district boundary; and Dundee City wards 6 and 8. From our Initial Proposals, the constituency combines parts of Angus Glens and Dundee East constituency and Kincardine and Angus East constituency and has been renamed.





## Argyll, Bute and Lochaber county constituency 77,661 electors

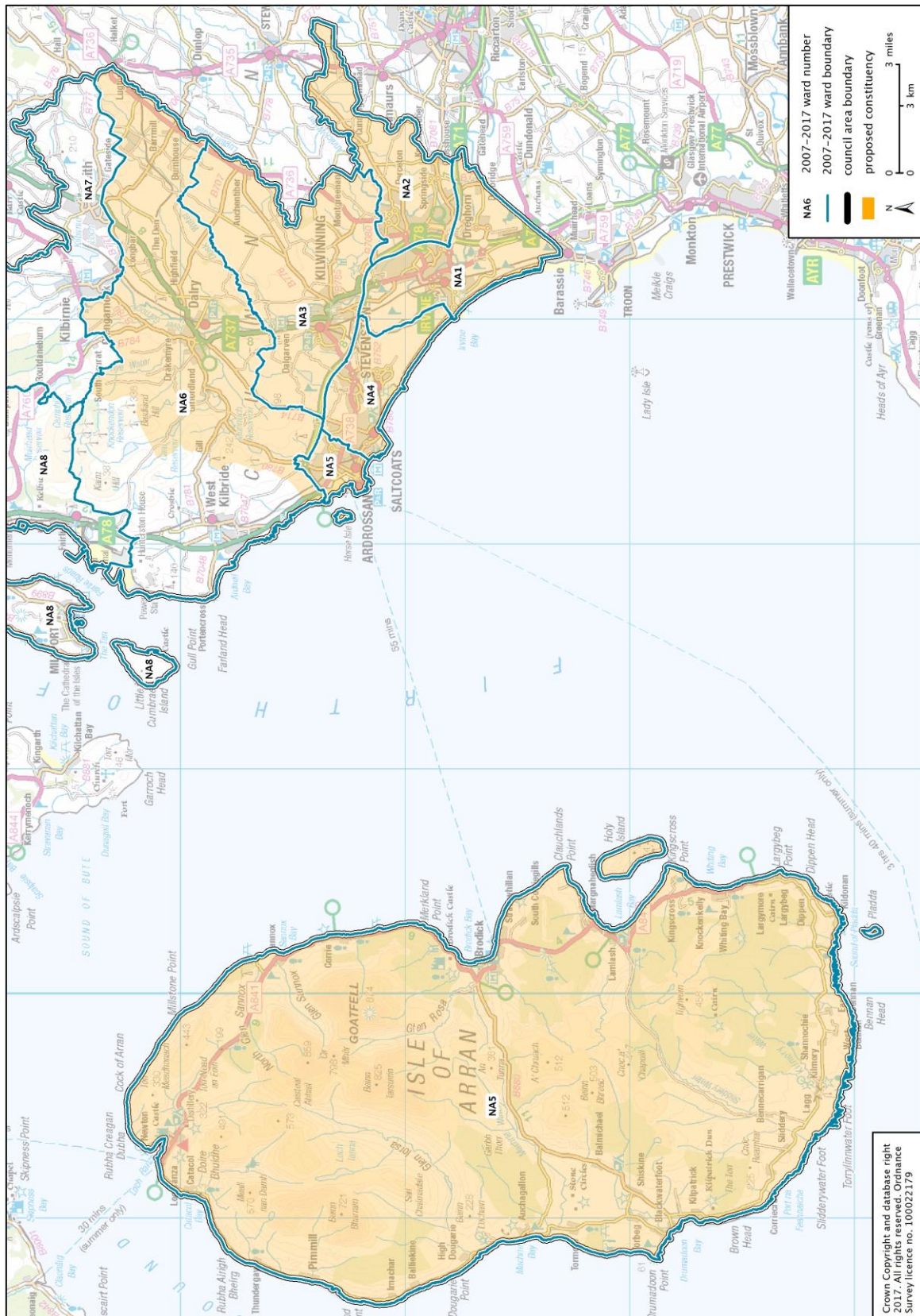
The proposed constituency comprises: Argyll and Bute council area; part of Highland ward 12 (Caol and Mallaig) where the boundary follows a community council area boundary; and Highland ward 22. From our Initial Proposals, the constituency boundary is changed to the north of Loch Eil and by Mallaig. The constituency name is unchanged from our Initial Proposals.





## Arran and Cunninghame county constituency 74,566 electors

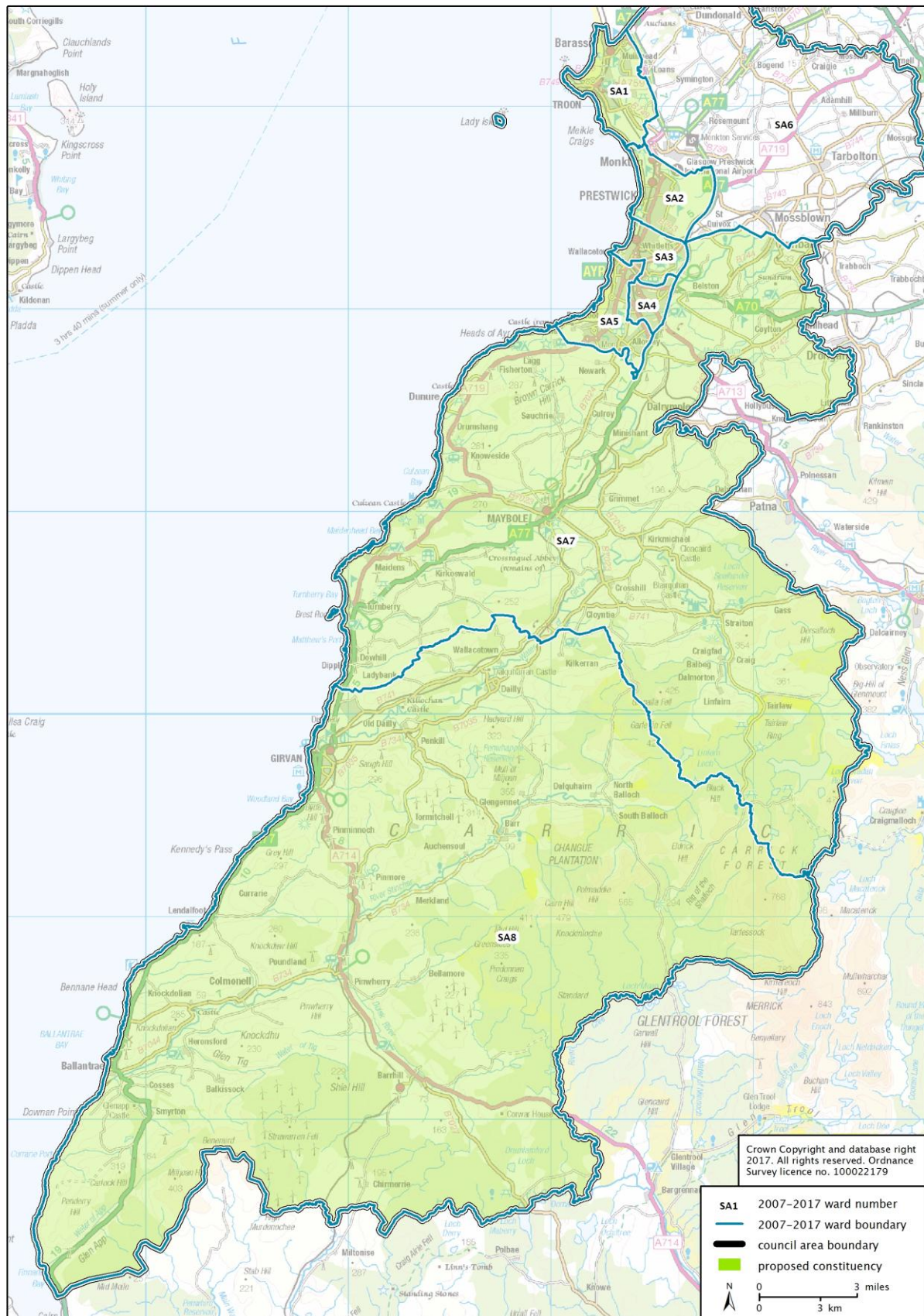
The proposed constituency comprises: North Ayrshire wards 1 – 5 and part of ward 6 (Dalry and West Kilbride), where the boundary follows a community council area boundary. From our Initial Proposals, the constituency boundary is unchanged. The constituency name is changed from Cunninghame West.





## Ayr and Carrick county constituency 77,352 electors

The proposed constituency comprises: South Ayrshire wards 1 – 5, 7 and 8. From our Initial Proposals, the constituency boundary and name are unchanged.

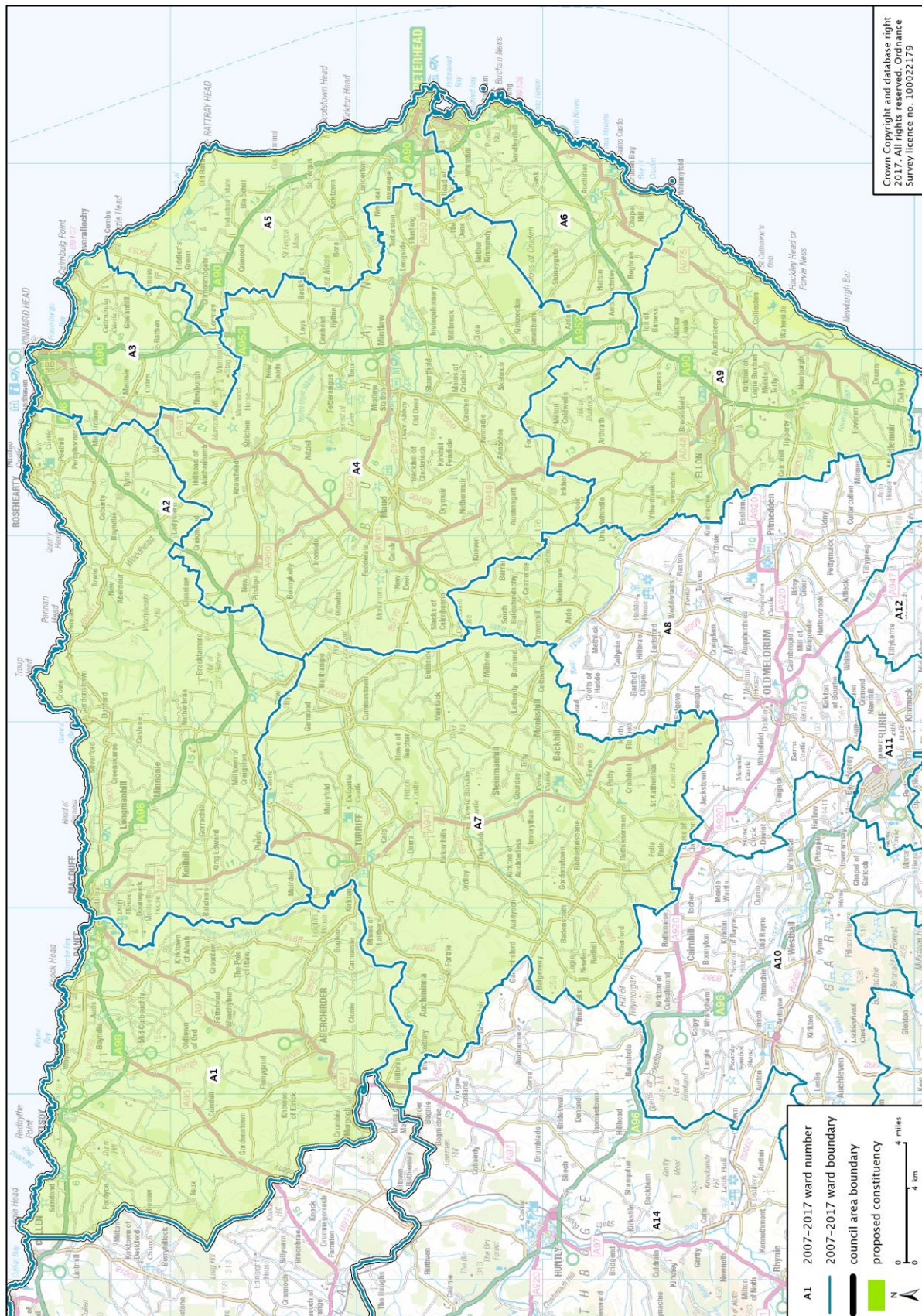




## Banff and Buchan county constituency

### 78,079 electors

The proposed constituency comprises: Aberdeenshire wards 1 – 7, 9 and part of ward 8 (Mid Formartine) where the boundary follows the River Ythan. From our Initial Proposals, the constituency boundary is changed by Newburgh and Methlick. The constituency name is unchanged from our Initial Proposals.

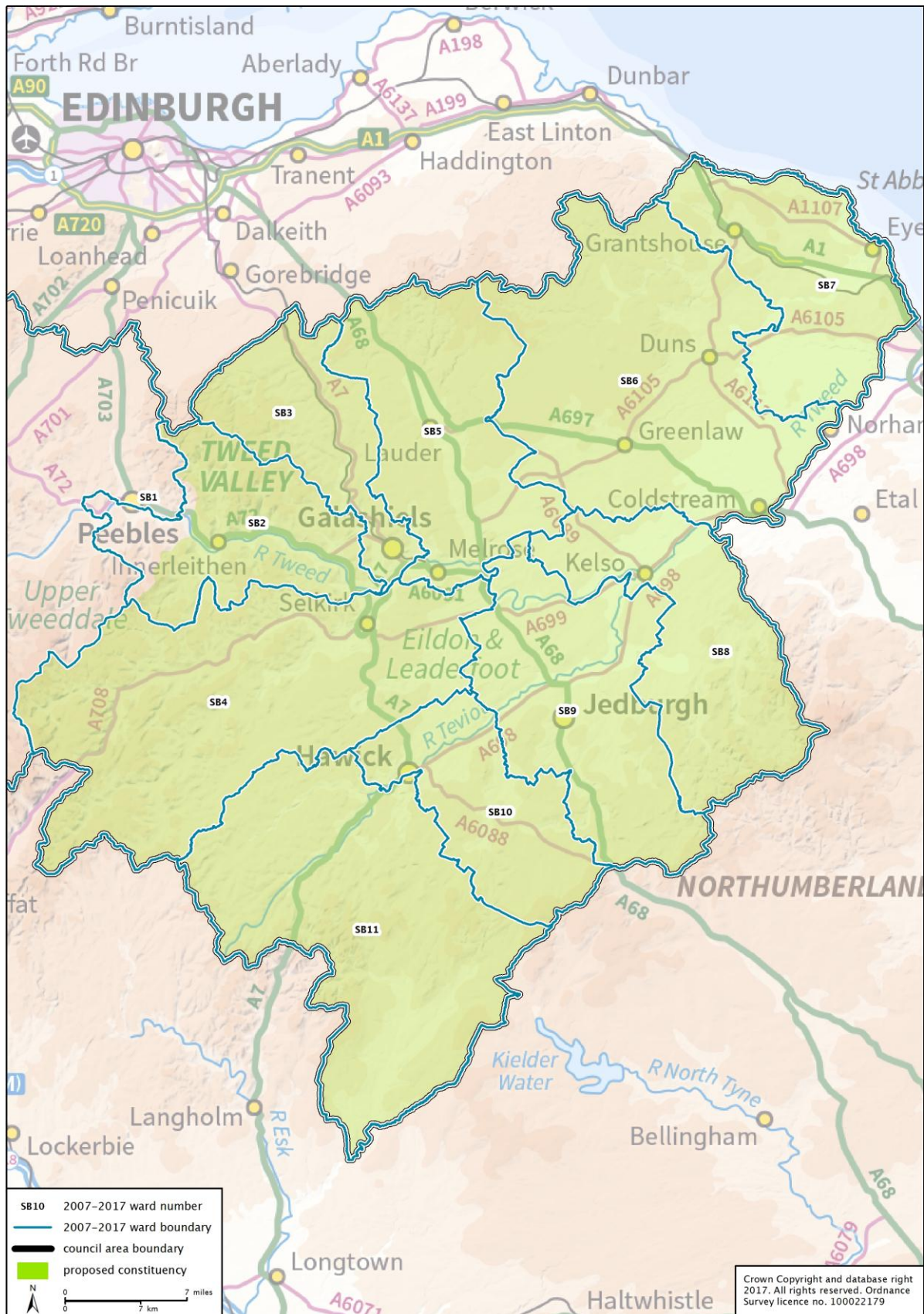




## Berwickshire, Roxburgh and Selkirk county constituency

### 73,812 electors

The proposed constituency comprises: Scottish Borders wards 3 – 11 and part of ward 2 (Tweeddale East) where the boundary partly follows a community council area boundary and an historic ward boundary. From our Initial Proposals, the constituency boundary is changed at Cardrona. The constituency name is unchanged from our Initial Proposals.

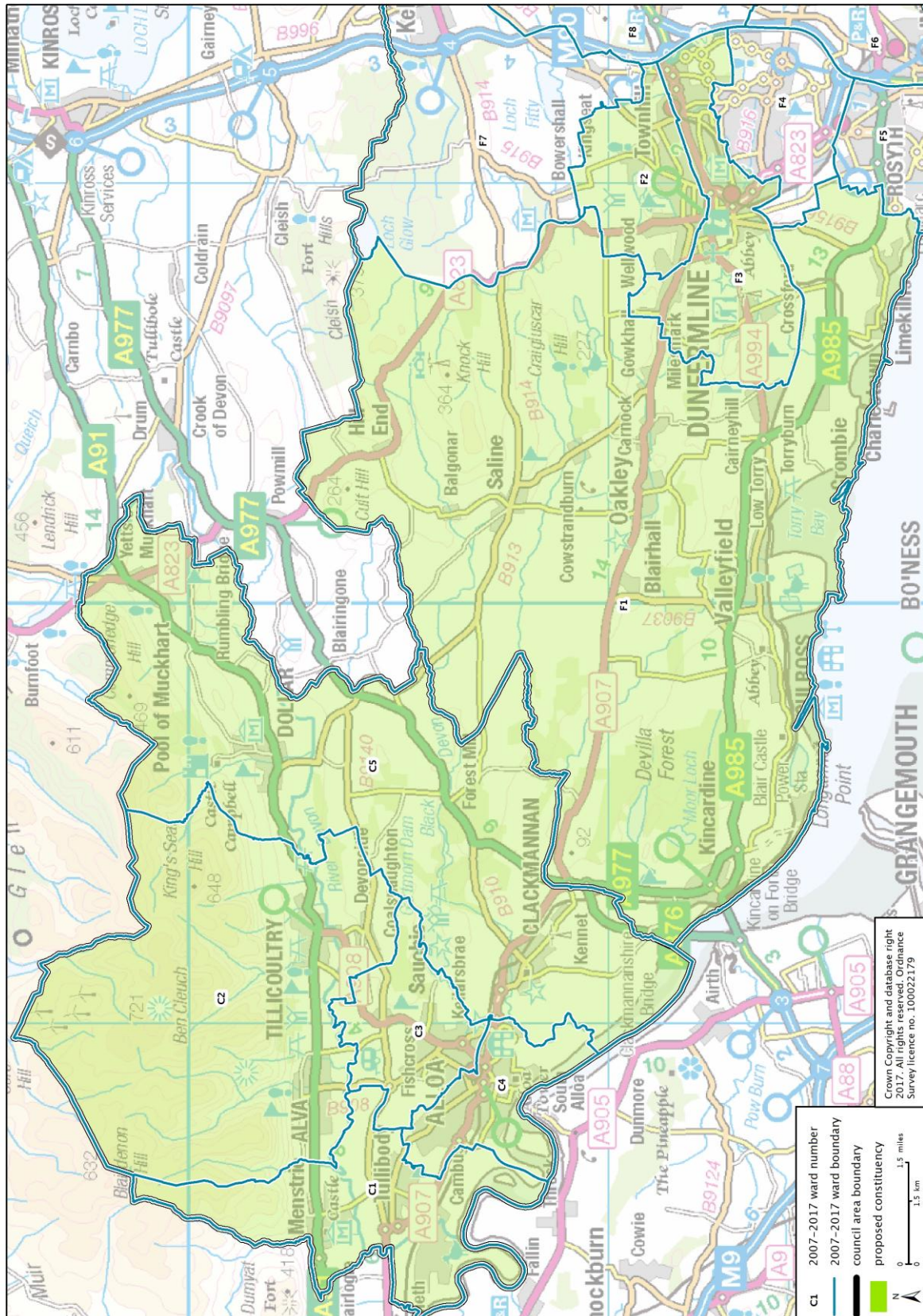




## Clackmannanshire and Dunfermline county constituency

### 75,735 electors

The proposed constituency comprises: Clackmannanshire council area; and Fife wards 1 – 3. From our Initial Proposals, the constituency combines parts of: Clackmannanshire and Stirling North constituency; and Dunfermline constituency and has been renamed.

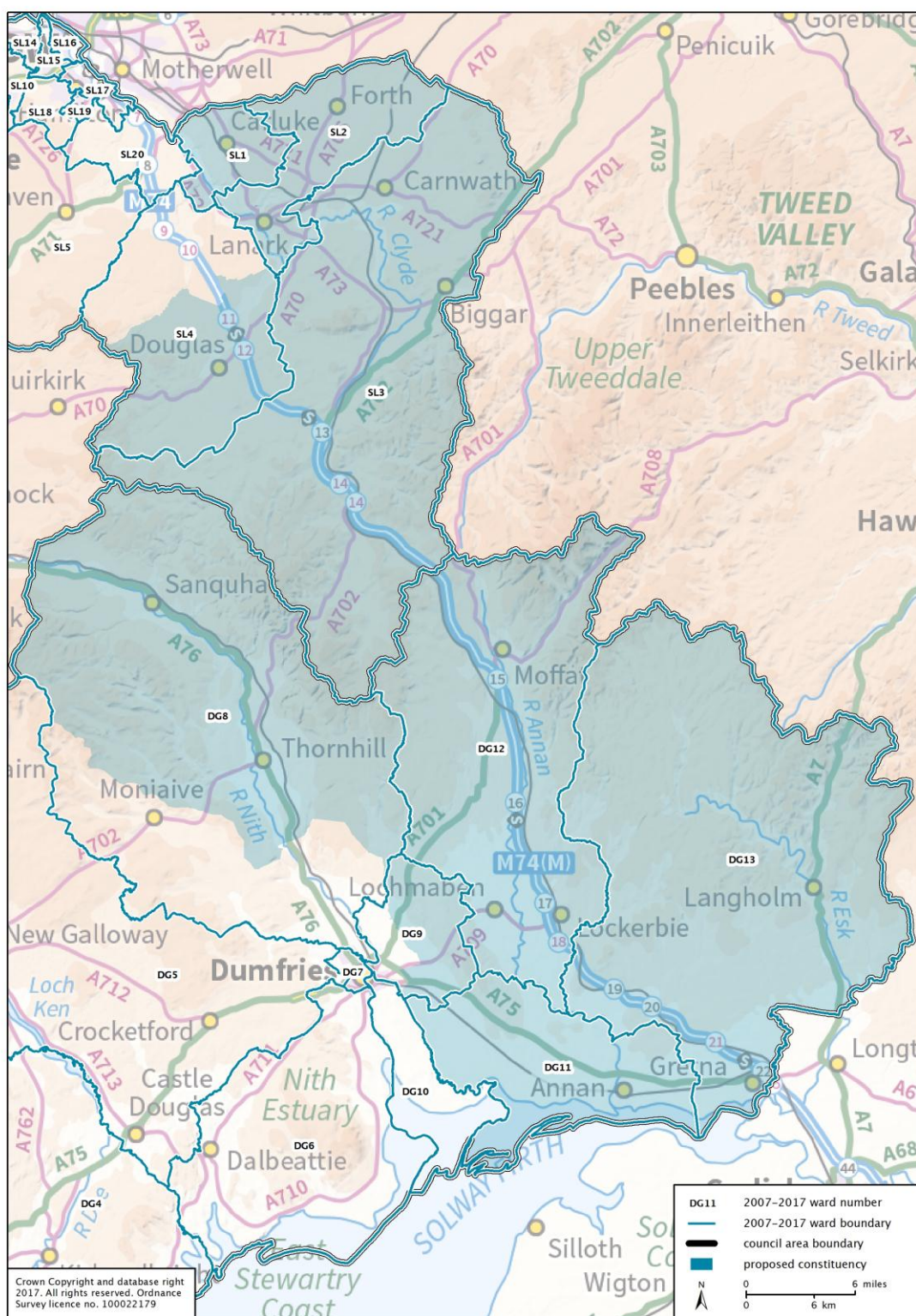




## Dumfriesshire and Lanarkshire South East county constituency

**78,301 electors**

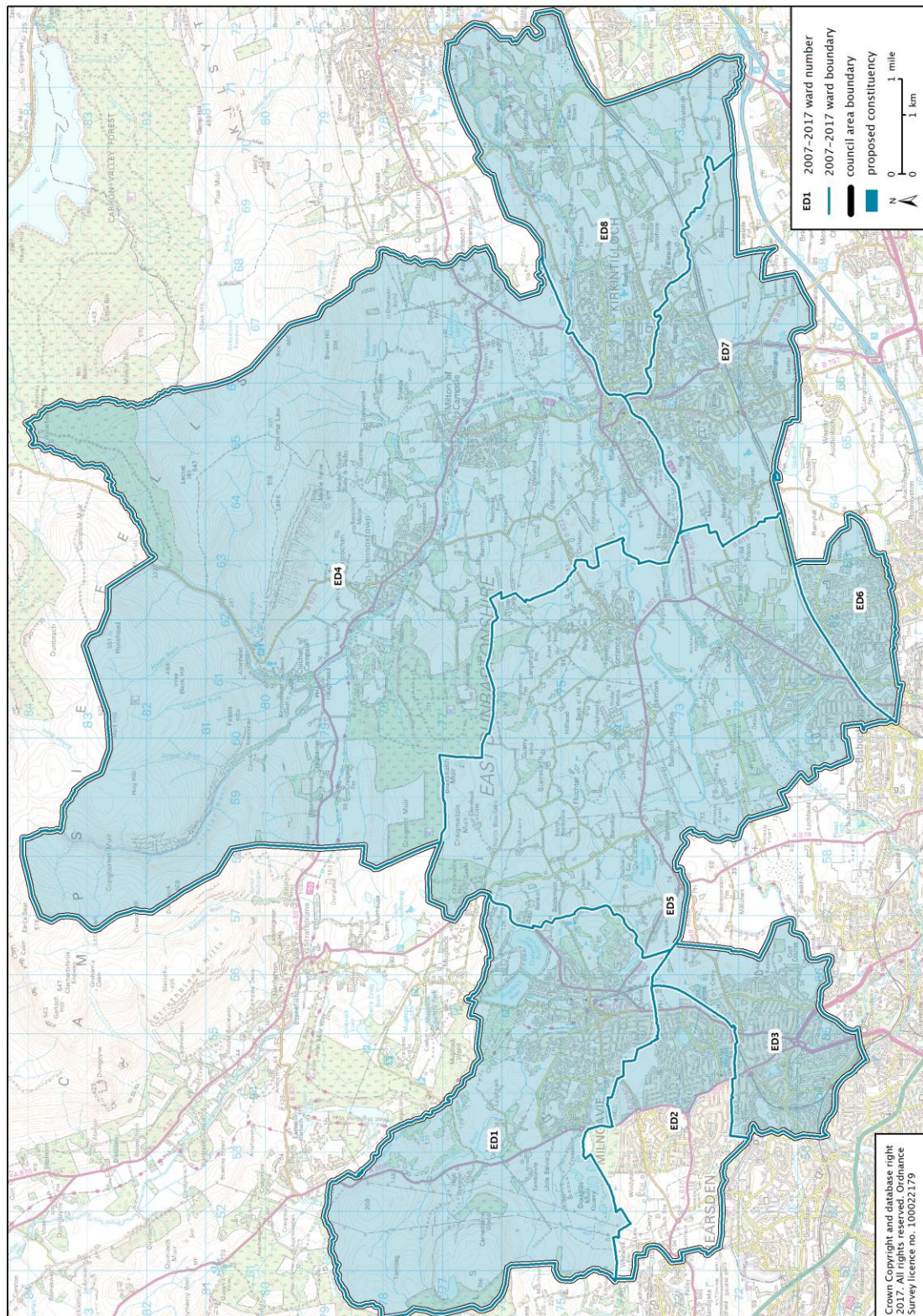
The proposed constituency comprises: Dumfries and Galloway council area wards 11 – 13, part of ward 8 (Mid and Upper Nithsdale) and ward 9 (Lochar) where the boundary follows community council area boundaries; and South Lanarkshire council area wards 1 – 3, and part of ward 4 (Clydesdale South) where the boundary follows a community council area boundary and the existing UK Parliament constituency boundary. From our Initial Proposals, the constituency boundary is changed by Dumfries and Annandale. The constituency name is changed from Clydesdale and Eskdale.





## Dunbartonshire East county constituency 76,393 electors

The proposed constituency comprises: East Dunbartonshire wards 1, 3 – 8 and part of ward 2 (Bearsden North) where the boundary follows Drymen Road and Stockiemuir Road. From our Initial Proposals, the constituency boundary is changed by Bearsden and Craigton (north of Milngavie). The constituency name is changed from Milngavie and Kirkintilloch.

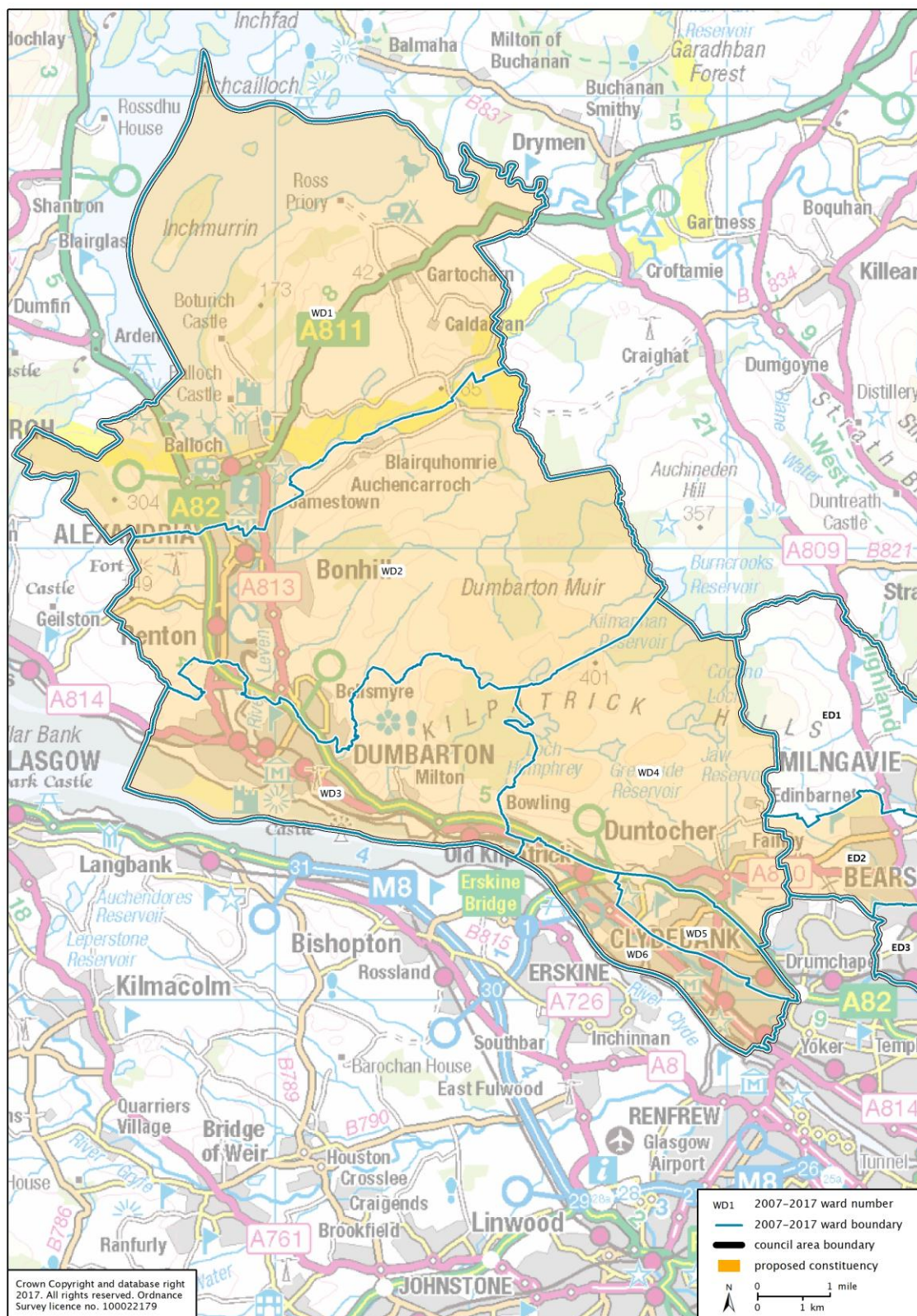




## Dunbartonshire West county constituency

72,459 electors

The proposed constituency comprises: West Dunbartonshire council area and part of East Dunbartonshire ward 2 (Bearsden North) where the boundary follows Drymen Road and Stockiemuir Road. From our Initial Proposals, the constituency boundary is changed by Bearsden and Craigton (north of Milngavie). The constituency name is changed from West Dunbartonshire and Bearsden North.





The proposed constituency comprises Dundee City council area wards 1 – 5 and 7. From our Initial Proposals, the constituency boundary and name are unchanged.





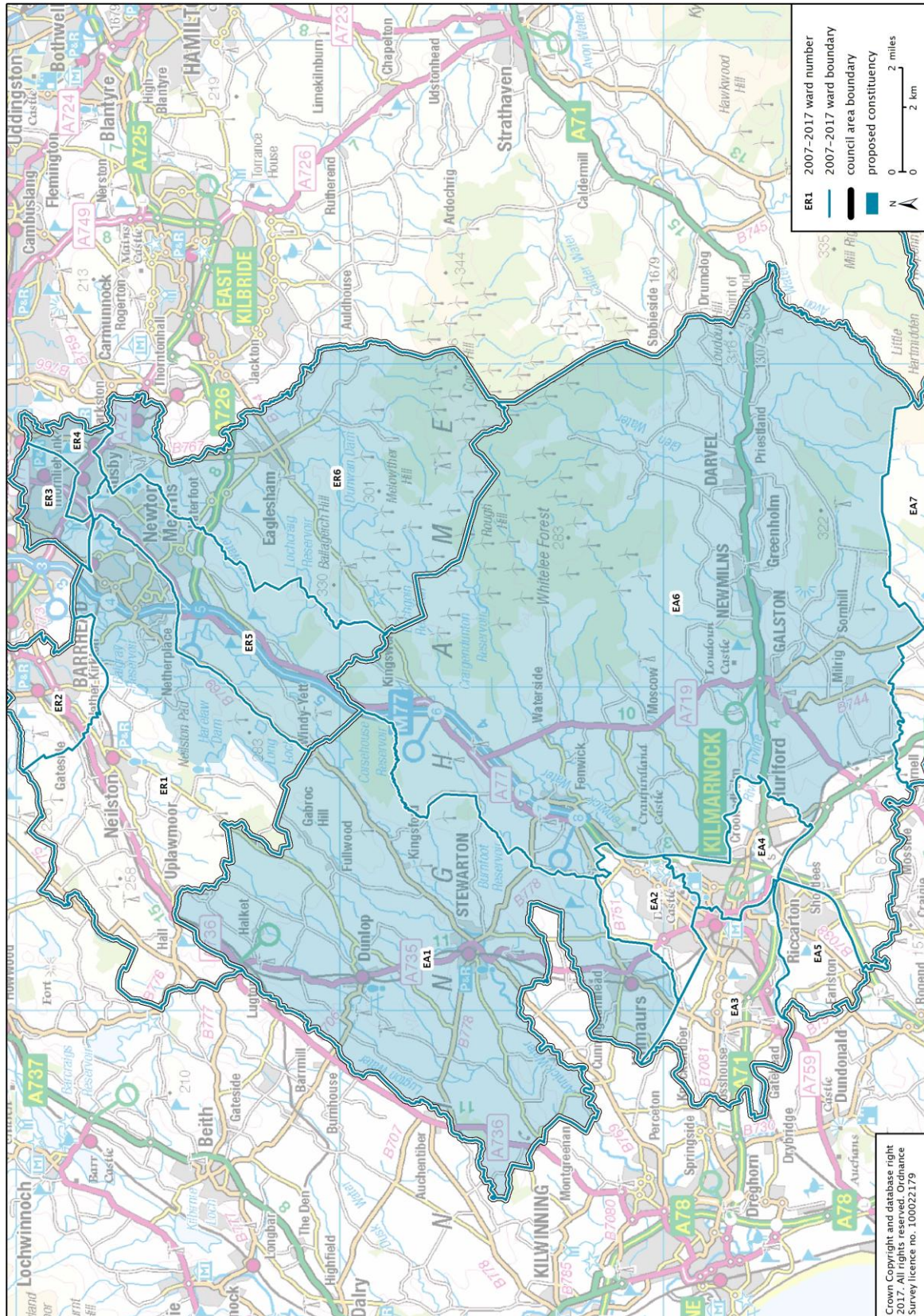
The proposed constituency comprises all of East Lothian council area. From our Initial Proposals, the constituency boundary and name are unchanged.





## Eastwood and Loudoun county constituency 71,251 electors

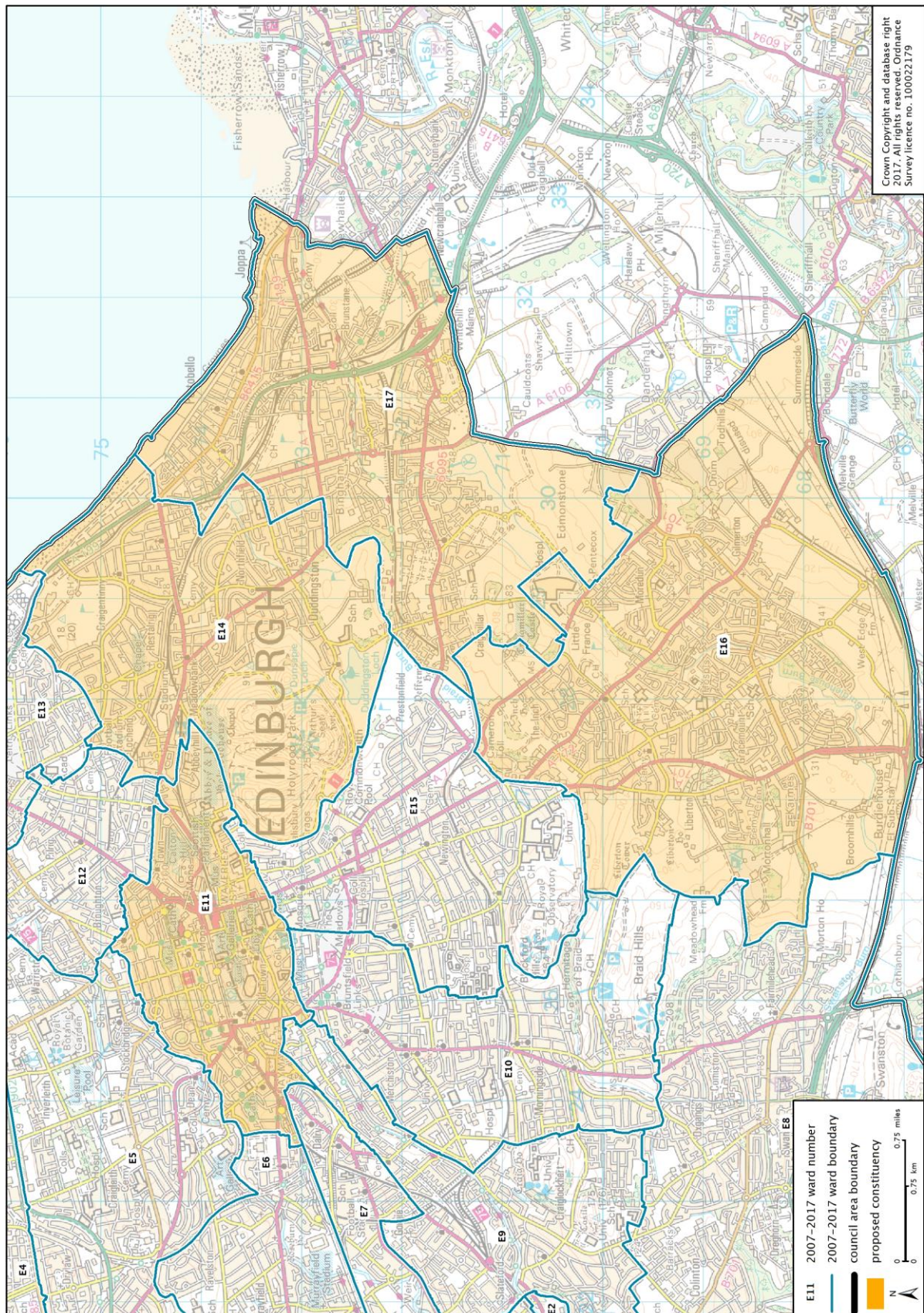
The proposed constituency comprises: East Ayrshire council area ward 1 and part of ward 6 (Irvine Valley) where the boundary follows a railway line; and East Renfrewshire wards 3 – 6 and part of ward 1 (Neilston, Uplawmoor and Newton Mearns North) where the boundary follows a community council area boundary. From our Initial Proposals, the constituency boundary is unchanged. The constituency name is changed from Cunninghame East.





## Edinburgh East burgh constituency 74,455 electors

The proposed constituency comprises: City of Edinburgh council area wards 11, 14 and 16 – 17. From our Initial Proposals, the constituency boundary is changed by the city centre and Newington. The constituency name is unchanged from our Initial Proposals.

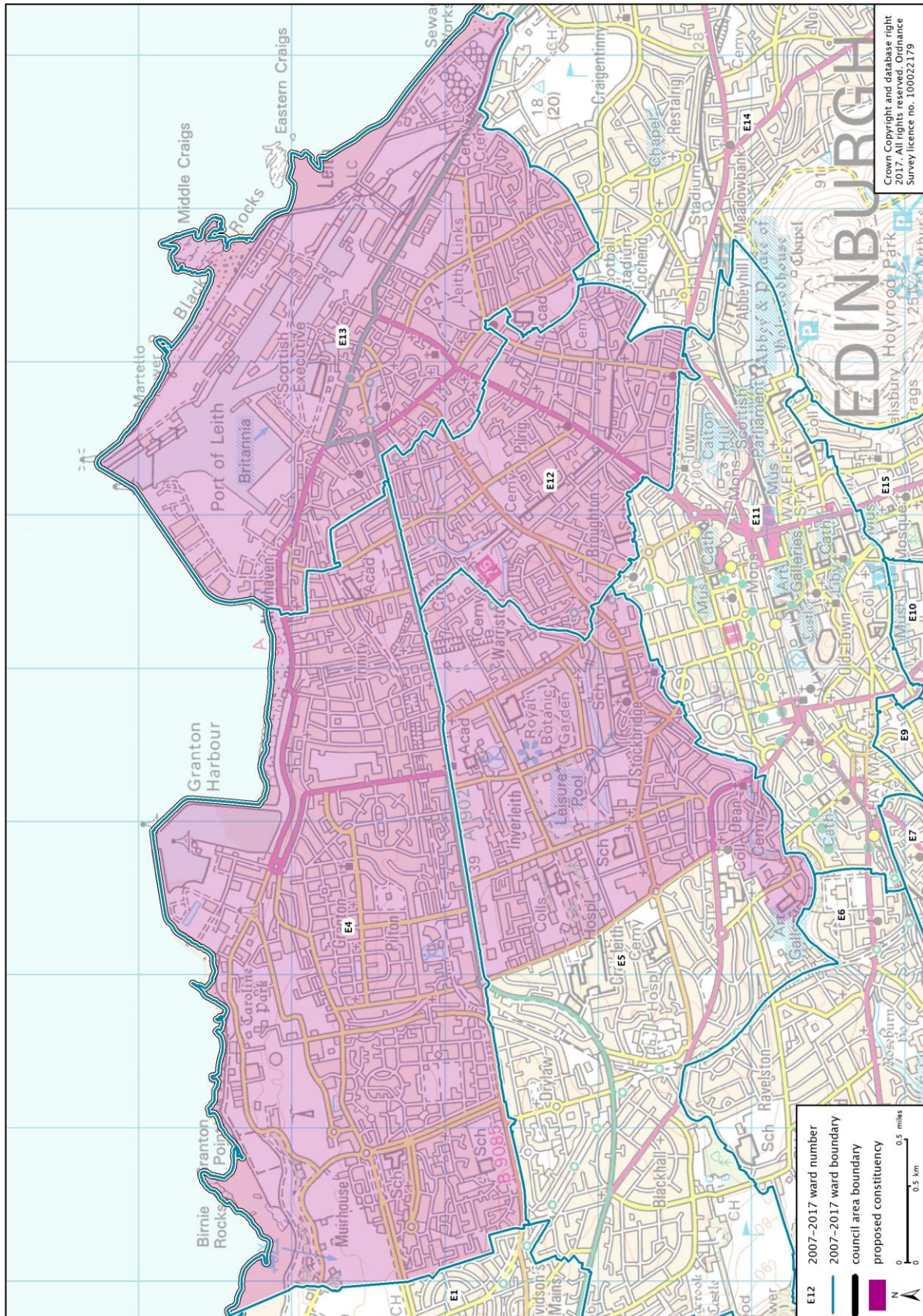




## Edinburgh North and Leith burgh constituency

### 71,541 electors

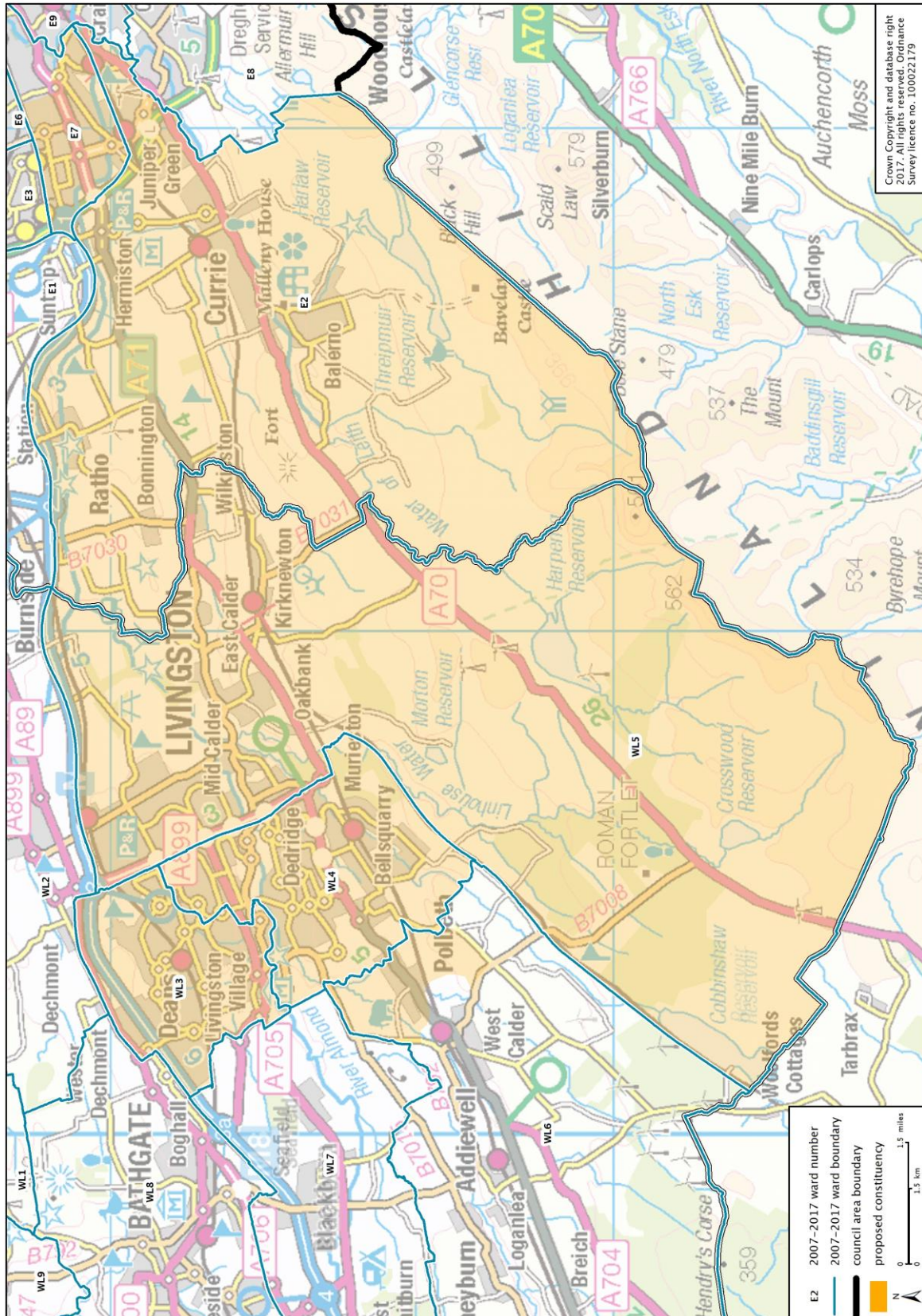
The proposed constituency comprises: City of Edinburgh council area wards 4, 12 – 13 and part of ward 5 (Inverleith) where the boundary follows a community council area boundary and rear fences of properties. From our Initial Proposals, the constituency boundary and name are unchanged.





## Edinburgh Pentland and Livingston county constituency 78,164 electors

The proposed constituency comprises: City of Edinburgh council area wards 2 and part of ward 7 (Sighthill/Gorgie) where the boundary follows a community council area boundary; and West Lothian council area wards 3 – 5 and part of ward 6 (Fauldhouse and Breich Valley) where the boundary follows a community council area boundary. From our Initial Proposals, the constituency boundary and name are unchanged.

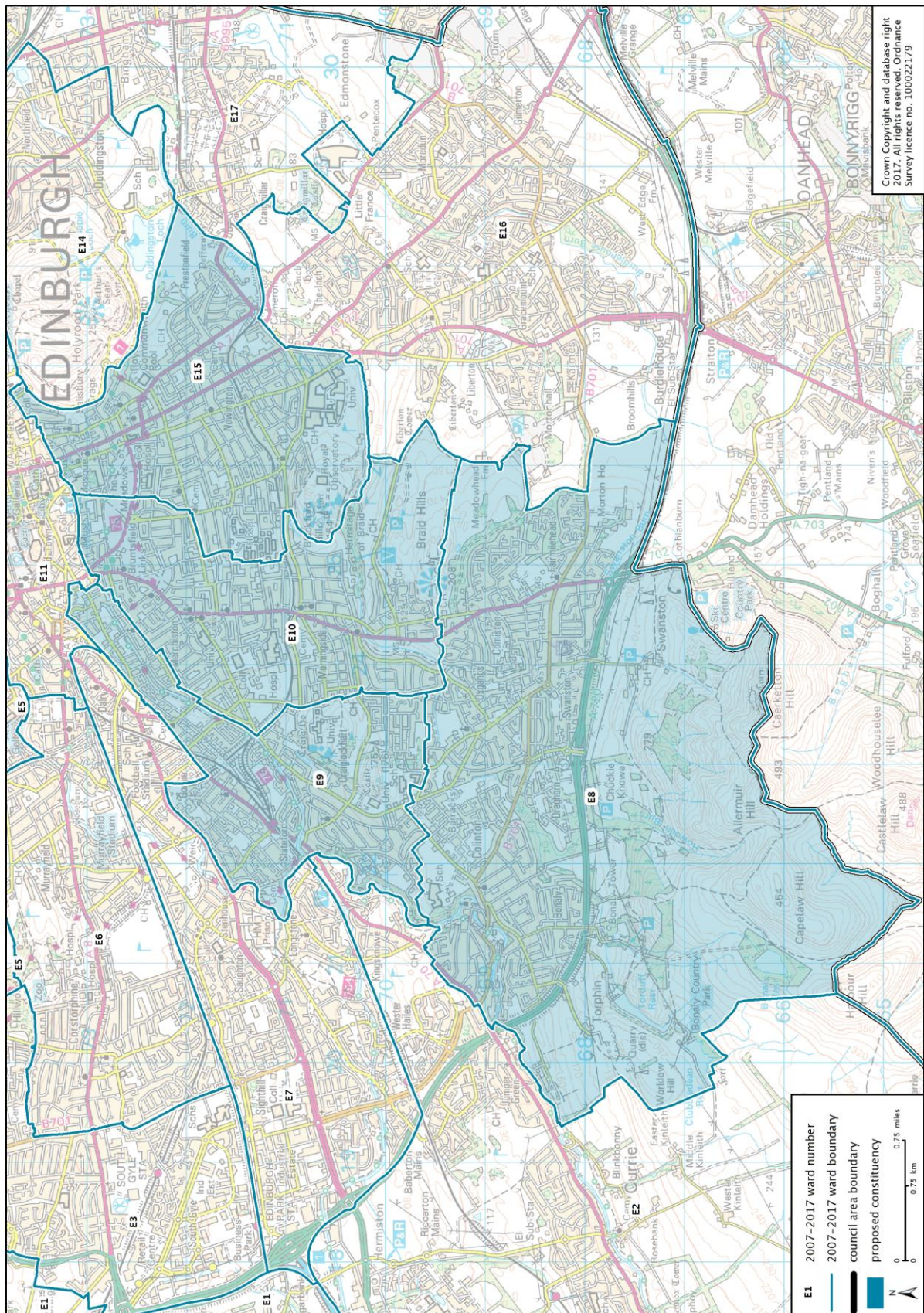




## Edinburgh Southside burgh constituency

### 76,583 electors

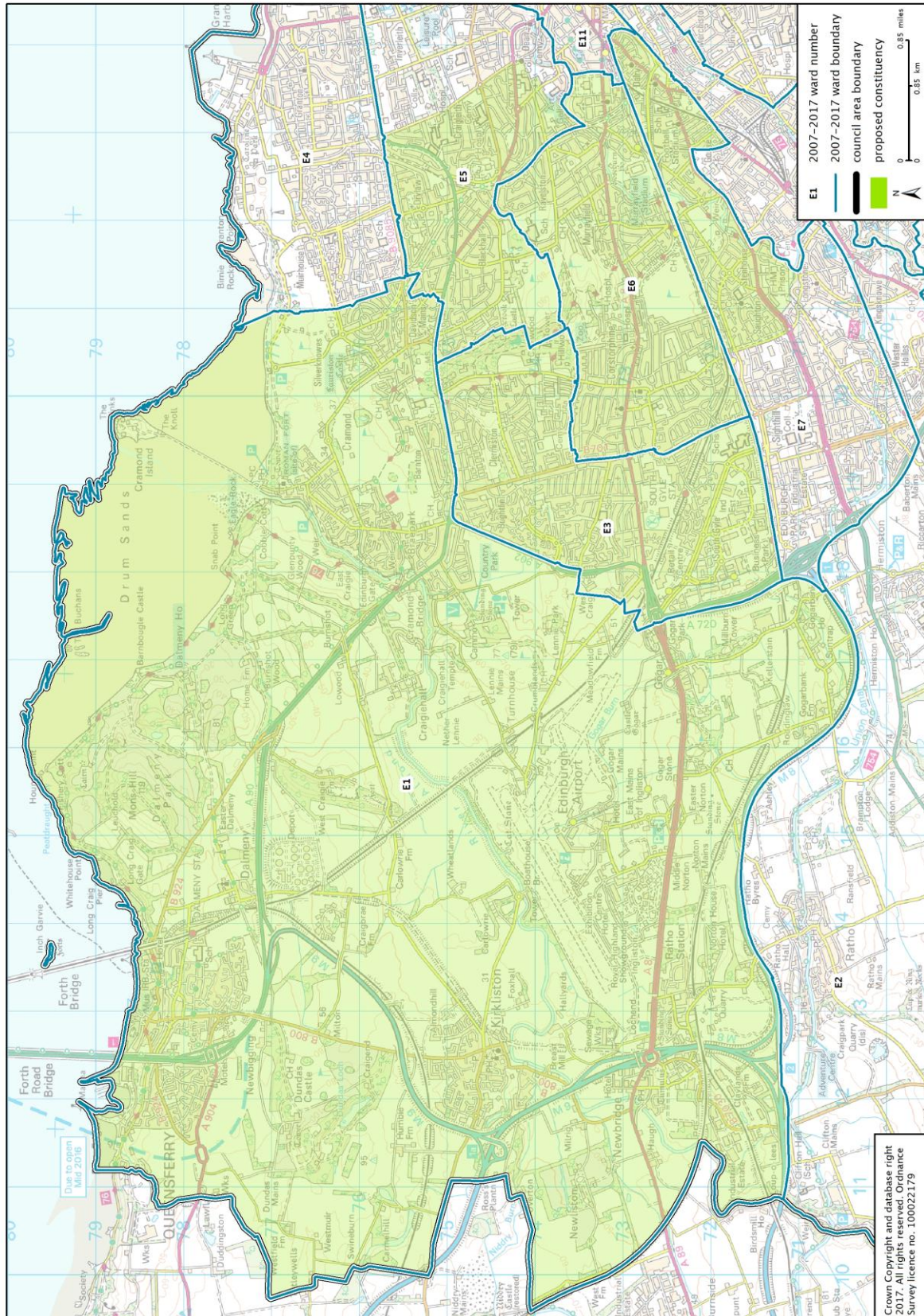
The proposed constituency comprises: City of Edinburgh council area wards 8 – 10 and 15. From our Initial Proposals, the constituency boundary is changed by the city centre and Newington. The constituency name is changed from Edinburgh South West and Central.





## Edinburgh West burgh constituency 77,738 electors

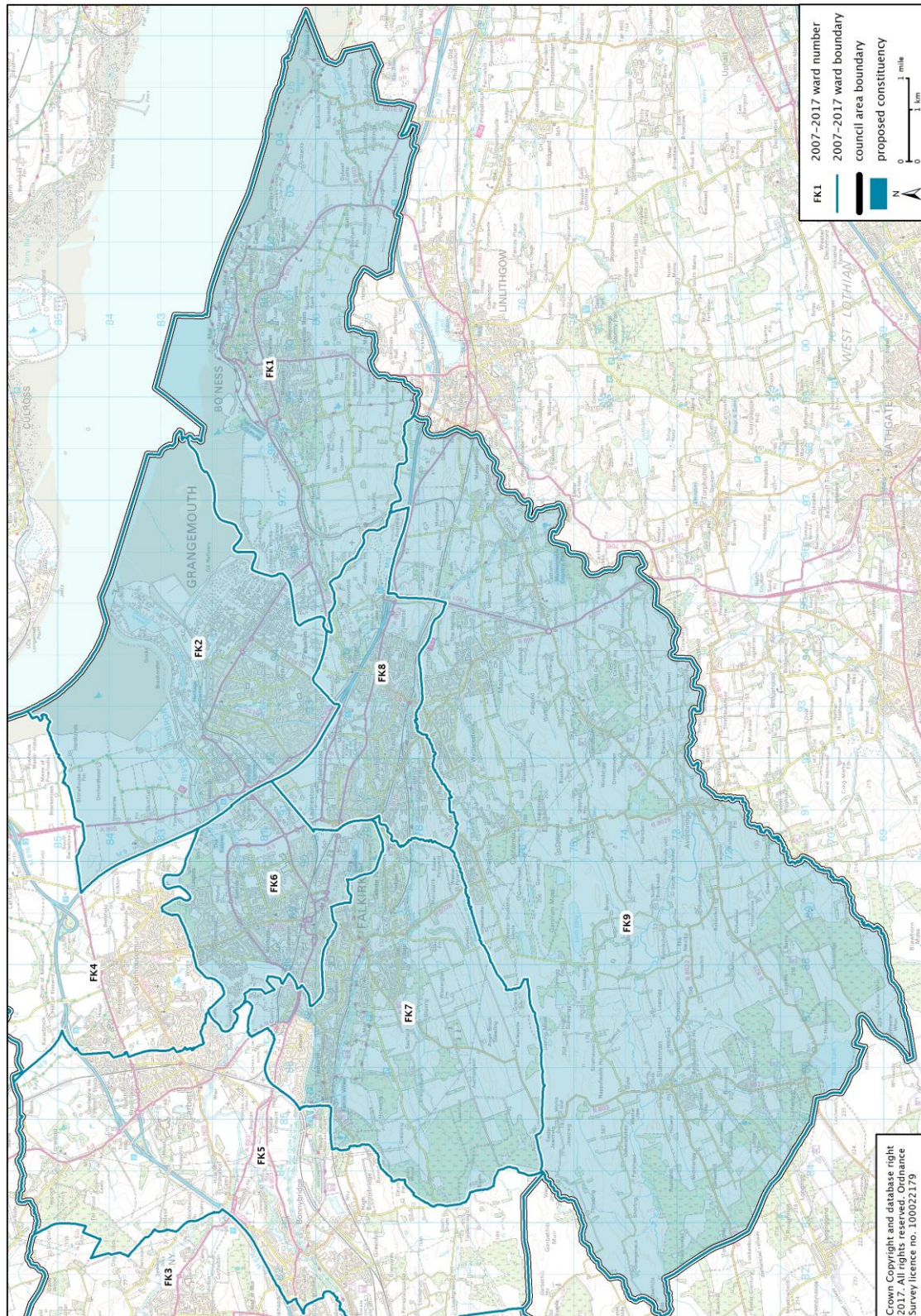
The proposed constituency comprises: City of Edinburgh council area wards 1, 3 and 6; and part of ward 5 (Inverleith) where the boundary follows a community council area boundary and rear fences of properties and ward 7 (Sighthill/Gorgie) where the boundary follows a community council area boundary. From our Initial Proposals, the constituency boundary and name are unchanged.





## Falkirk South county constituency 71,118 electors

The proposed constituency comprises: Falkirk council area wards 1 – 2, 6, 8 – 9 and part of ward 7 (Falkirk South) where the boundary partly follows a canal, an historic ward boundary and ward boundary from 2017. From our Initial Proposals, the constituency boundary is changed by Camelon and Skinflats. The constituency name is changed from Falkirk.

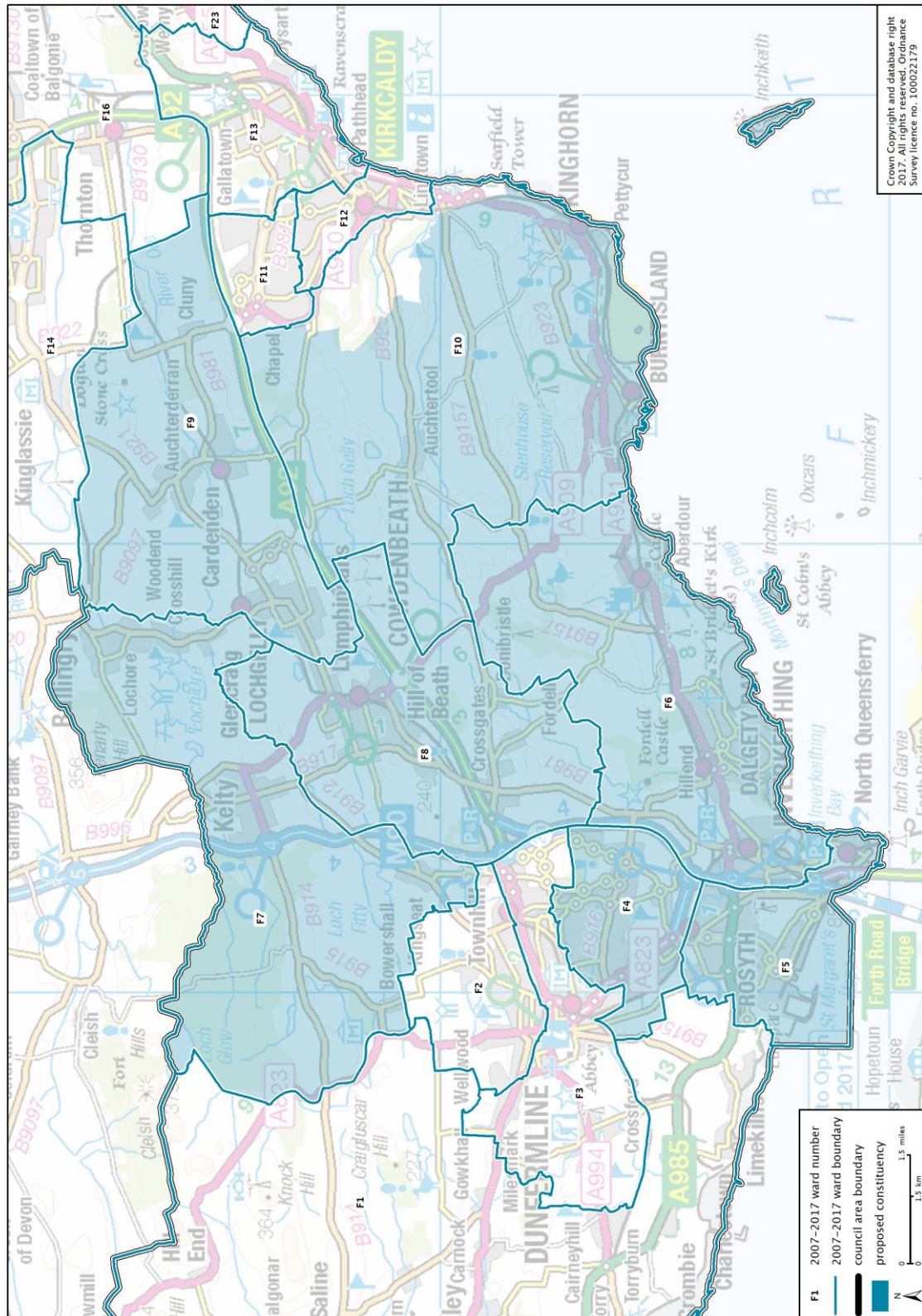




## Fife South county constituency

### 77,327 electors

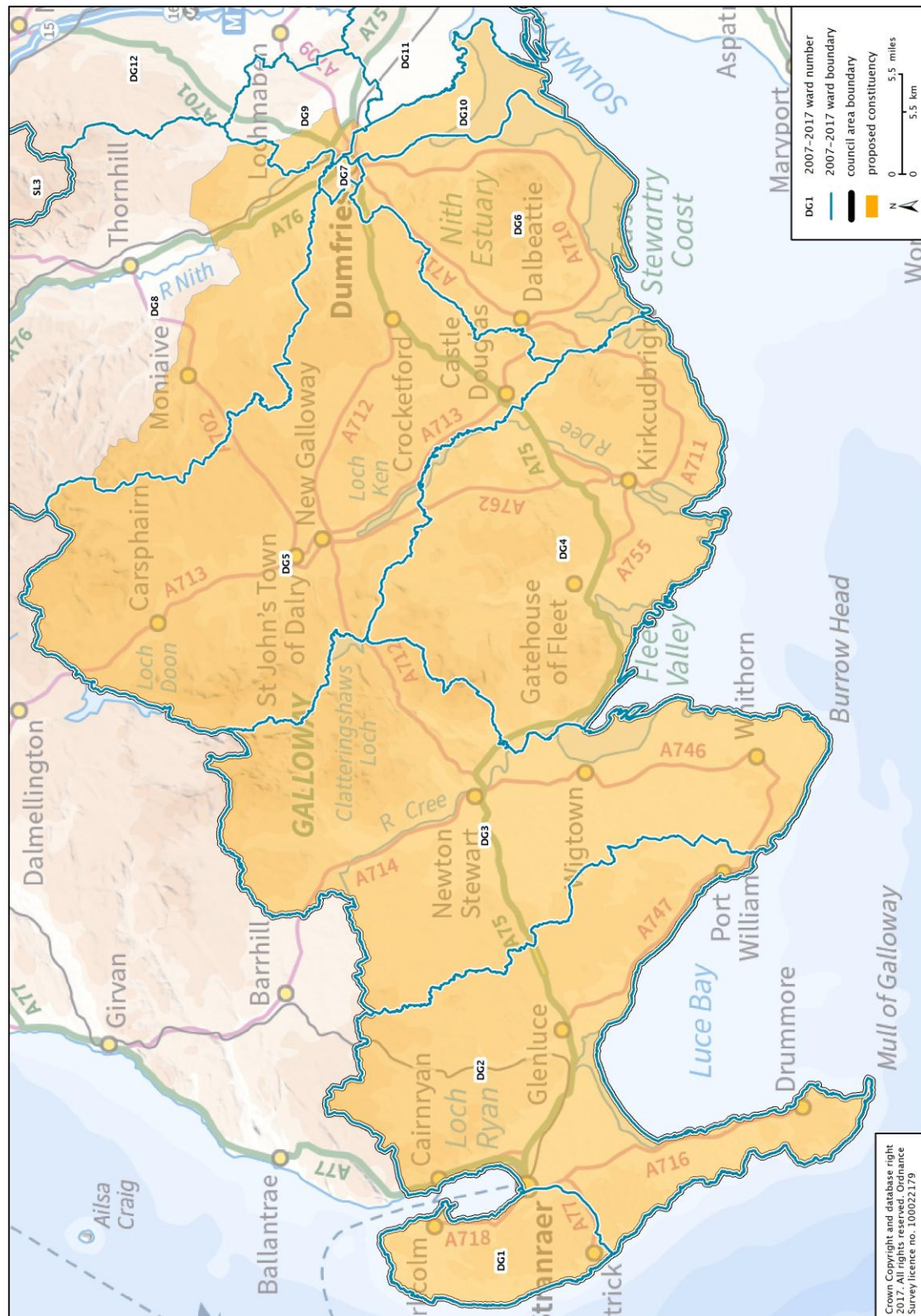
The proposed constituency comprises: Fife council area wards 4 – 9 and part of ward 10 (Burntisland, Kinghorn and Western Kirkcaldy) where the boundary partly follows an historic ward boundary, the Tiel Burn and a railway line. From our Initial Proposals, the constituency combines parts of Dunfermline constituency and Kinross-shire and Cowdenbeath constituency and has been renamed.



## Galloway and Dumfries county constituency

**74,882 electors**

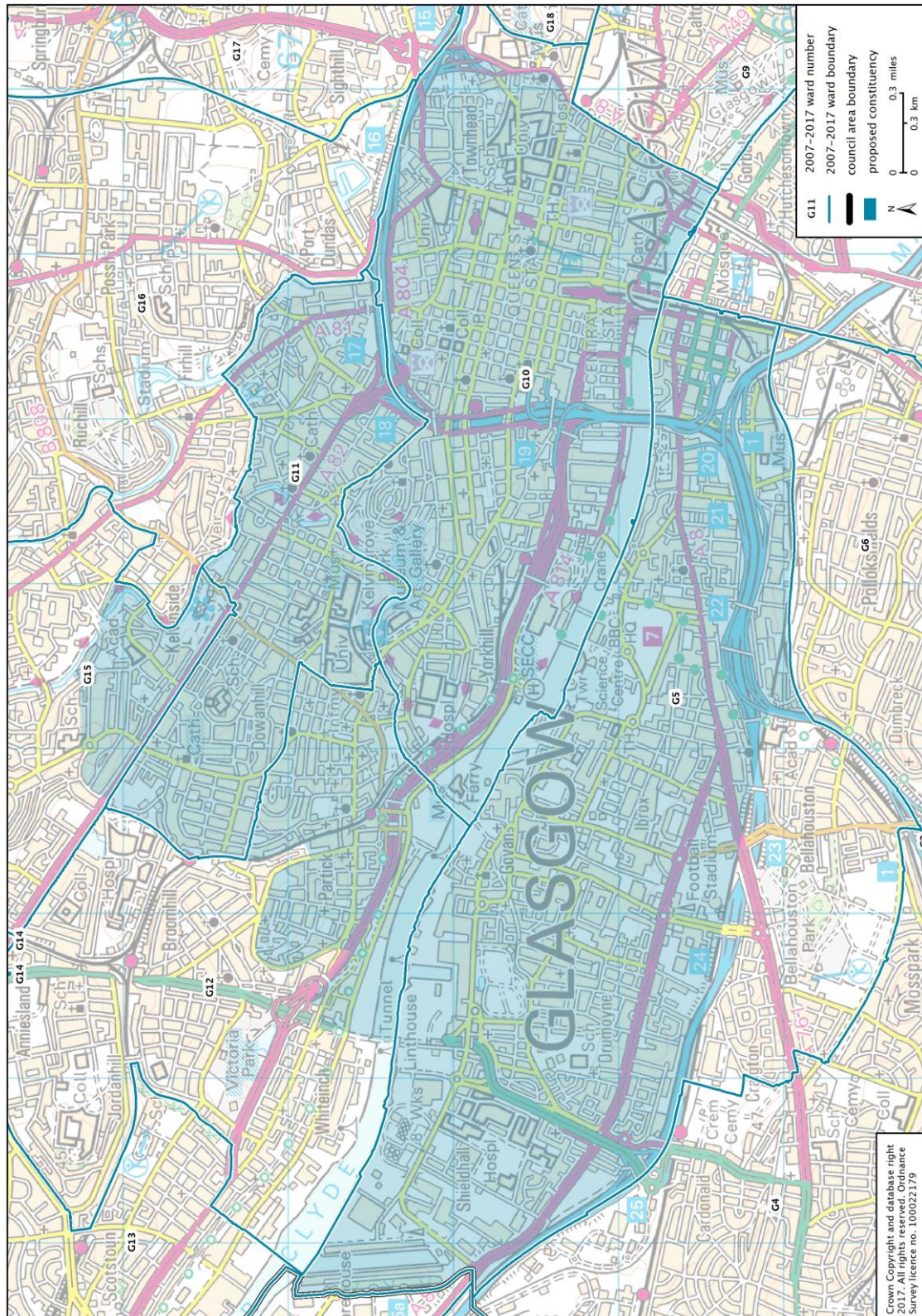
The proposed constituency comprises: Dumfries and Galloway council area wards 1–7 and 10, part of ward 8 (Mid and Upper Nithsdale) and ward 9 (Lochar) where the boundary follows community council area boundaries. From our Initial Proposals, the constituency boundary is changed by Dumfries and Annandale. The constituency name is changed from Dumfries and Galloway.





## Glasgow Central burgh constituency 73,735 electors

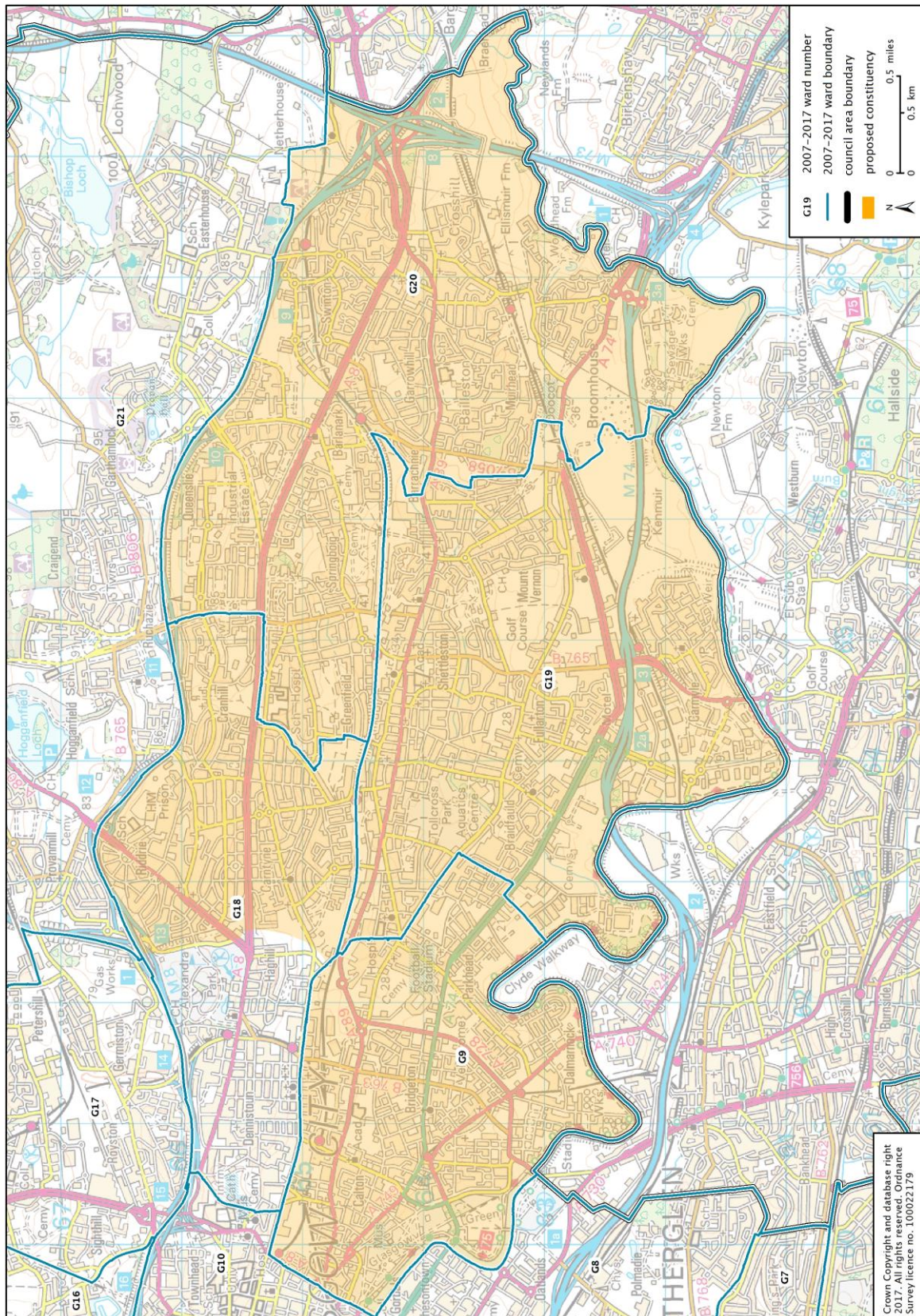
The proposed constituency comprises: Glasgow City council area ward 11; and part of ward 5 (Govan), ward 10 (Anderston/ City), ward 12 (Partick West) and ward 15 (Maryhill/ Kelvin) where the boundary largely follow community council area boundaries. From our Initial Proposals, the constituency boundary is changed by Bellahouston Park and Kelvinside. The constituency name is unchanged from our Initial Proposals.





## Glasgow East burgh constituency 75,433 electors

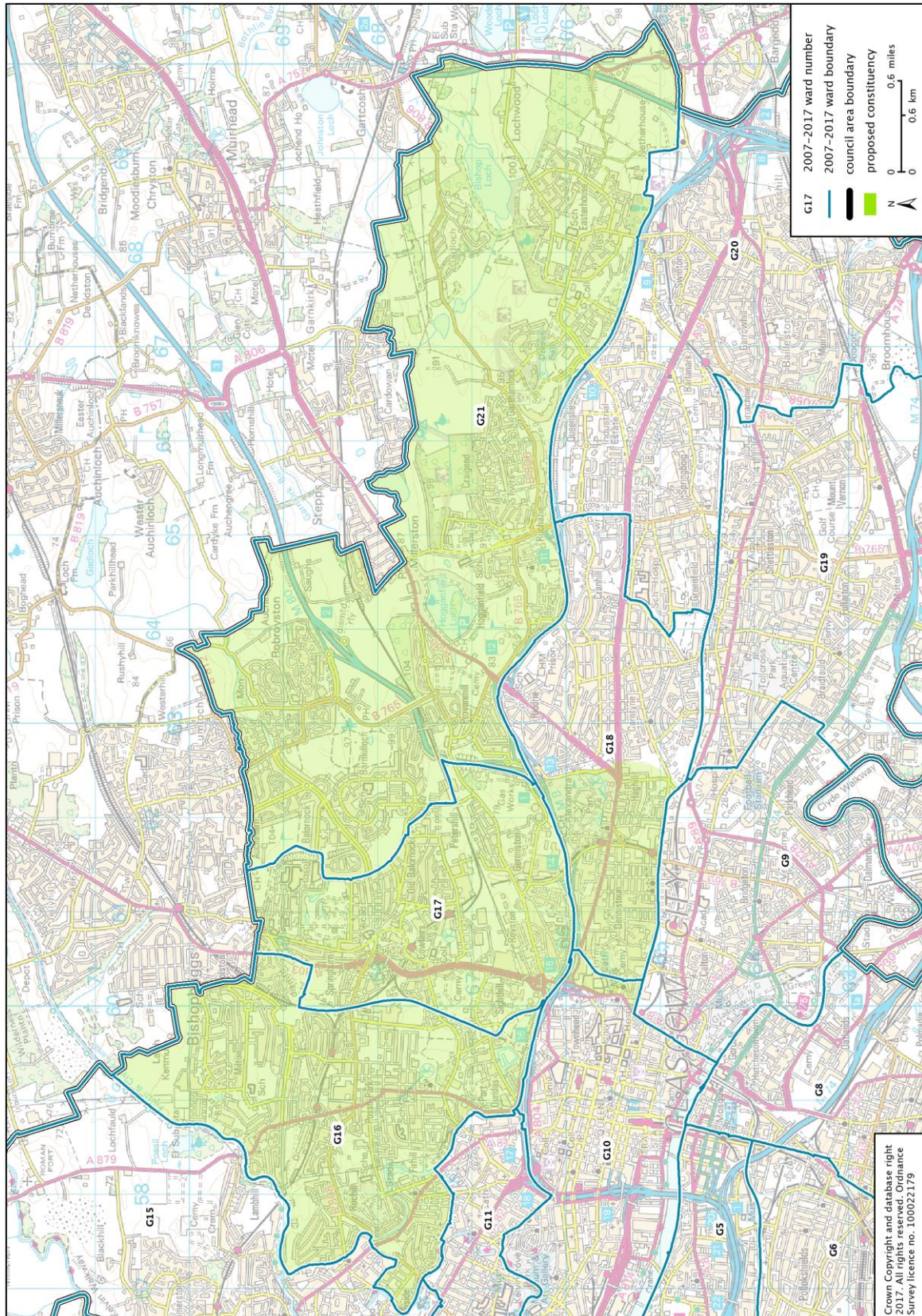
The proposed constituency comprises: Glasgow City council area wards 9, 19 – 20 and part of ward 18 (East Centre) where the boundary partly follows a community council area boundary. From our Initial Proposals, the constituency boundary and name are unchanged.





## Glasgow North East burgh constituency 71,443 electors

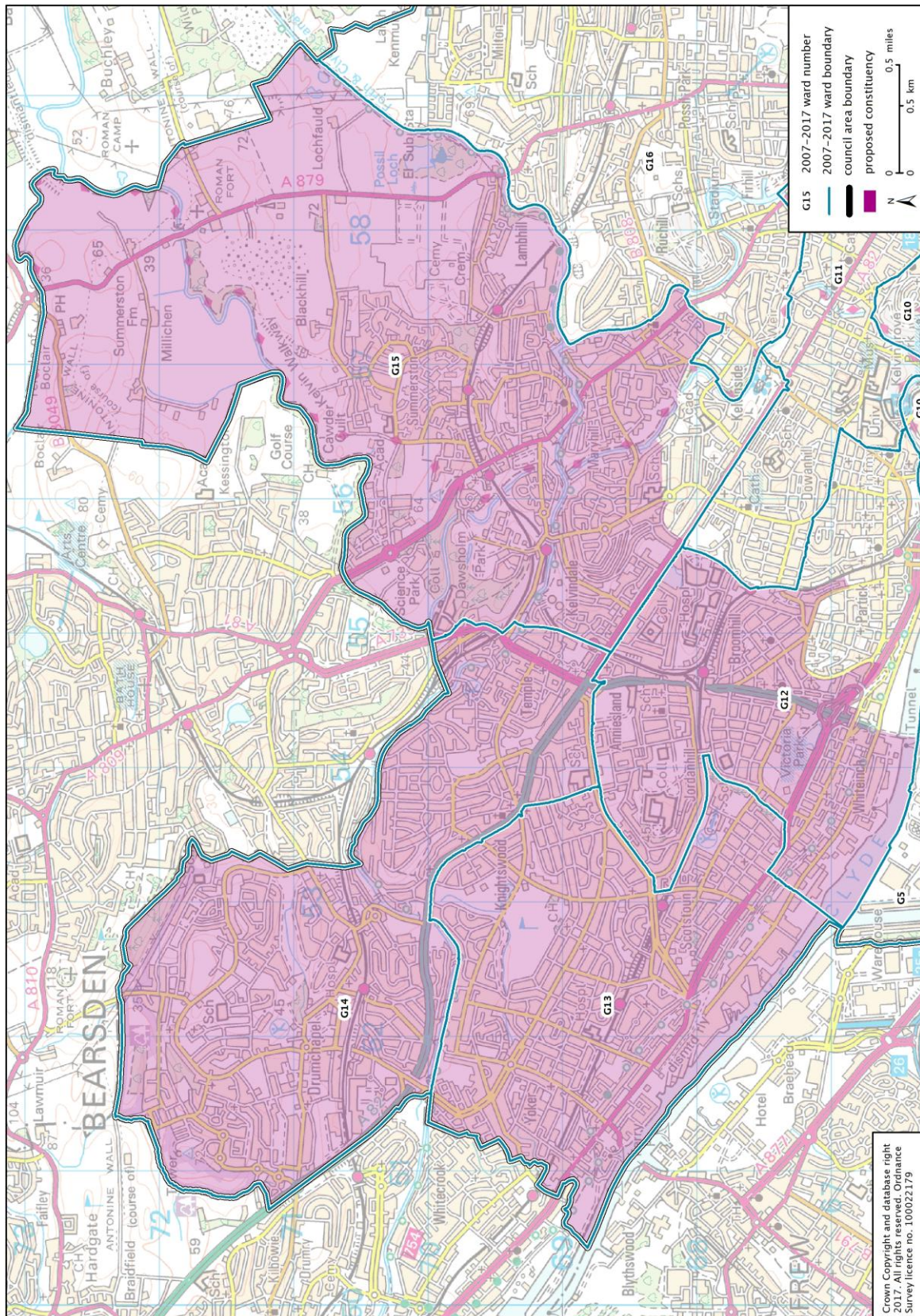
The proposed constituency comprises: Glasgow City council area wards 16 – 17, 21 and part of ward 10 (Anderston/City) where the boundary follows a main road, and ward 18 (East Centre) where the boundary follows community council area boundaries. From our Initial Proposals, the constituency boundary is unchanged. The constituency name is changed from Glasgow North.





## Glasgow North West burgh constituency 75,983 electors

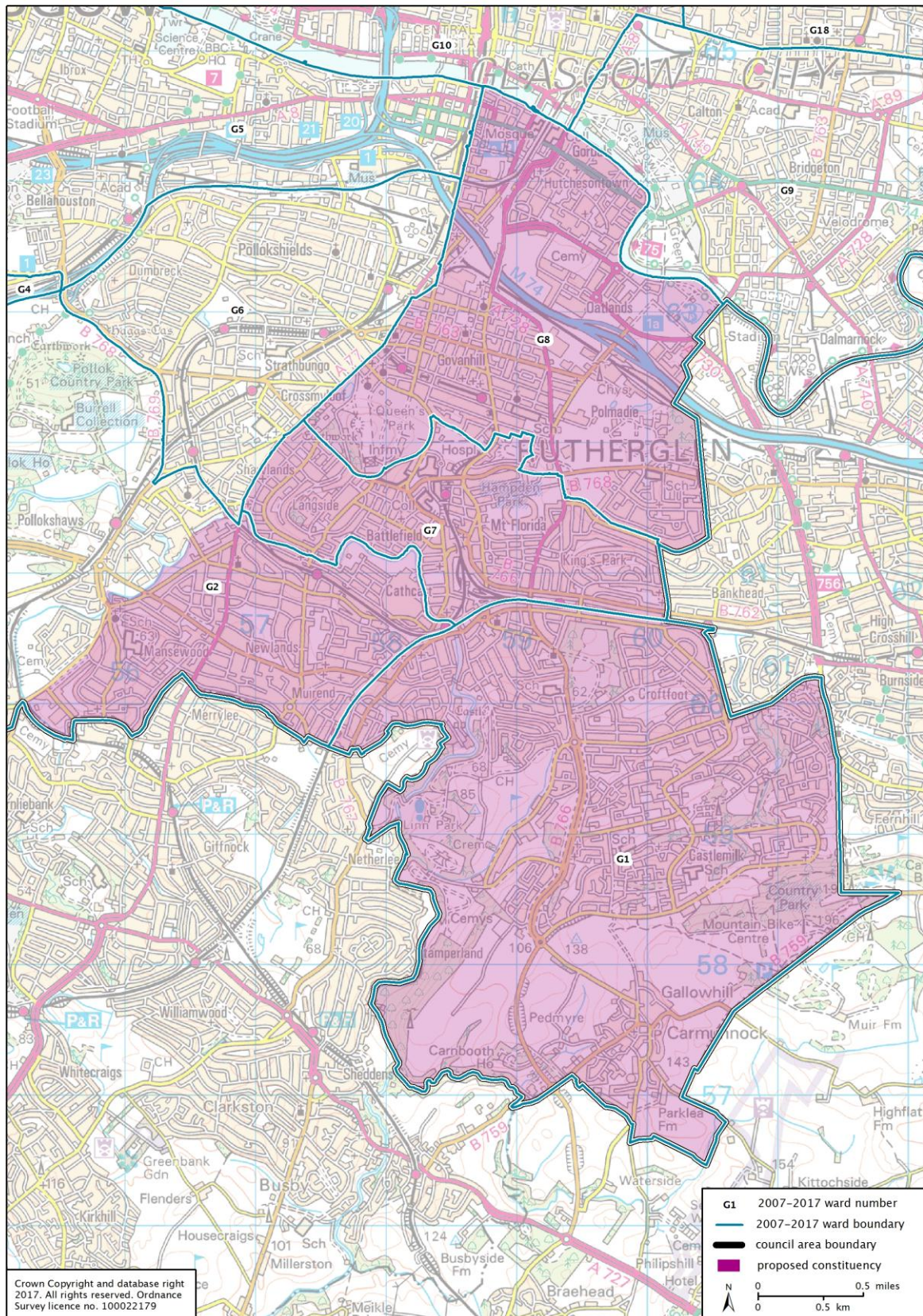
The proposed constituency comprises: Glasgow City council area wards 13 – 14; and part of ward 12 (Partick West) and ward 15 (Maryhill/ Kelvin) where the boundary follows community council area boundaries. From our Initial Proposals, the constituency boundary is changed by Kelvinside. The constituency name is changed from Glasgow West.





## Glasgow South East burgh constituency 73,621 electors

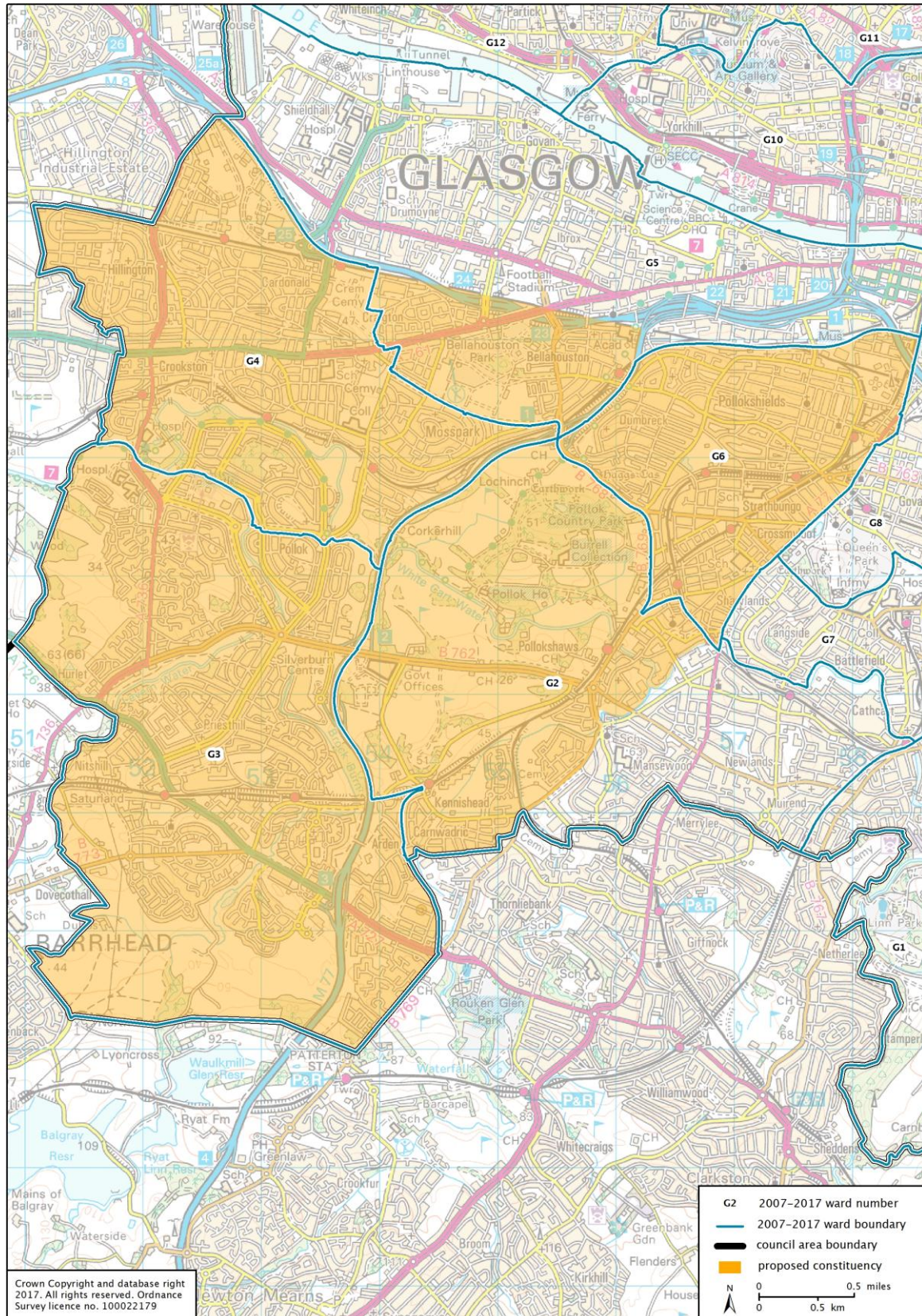
The proposed constituency comprises: Glasgow City council area wards 1, 7 – 8; and part of ward 2 (Newlands/ Auldburn) where the boundary follows community council area boundaries. From our Initial Proposals, the constituency boundary is changed by Cathcart and Shawlands. The constituency name is unchanged from our Initial Proposals.





## Glasgow South West burgh constituency 76,138 electors

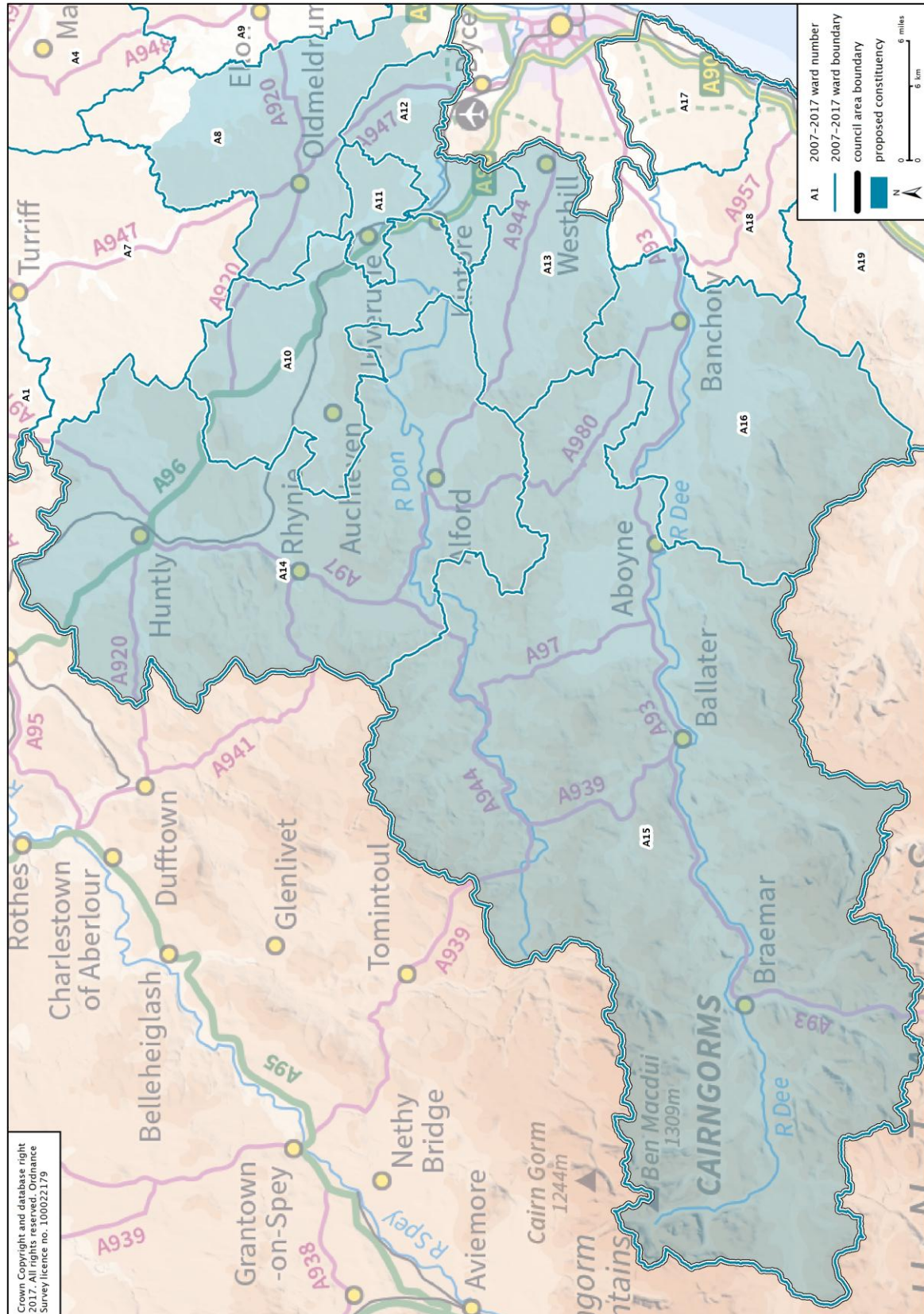
The proposed constituency comprises: Glasgow City council area wards 3 – 4, 6; and part of ward 2 (Newlands/ Auldburn) and ward 5 (Govan), where the boundary largely follows community council area boundaries. From our Initial Proposals, the constituency boundary is changed by Bellahouston Park, Cathcart and Shawlands. The constituency name is unchanged from our Initial Proposals.





## Gordon and Deeside county constituency 78,028 electors

The proposed constituency comprises: Aberdeenshire council area wards 10 – 16; and part of ward 8 (Mid Formartine) where the boundary follows an historic ward boundary and the River Ythan. From our Initial Proposals, the constituency boundary is changed by Banchory, Methlick and Balmedie. The constituency name is unchanged from our Initial Proposals.





## Highland North county constituency 73,147 electors

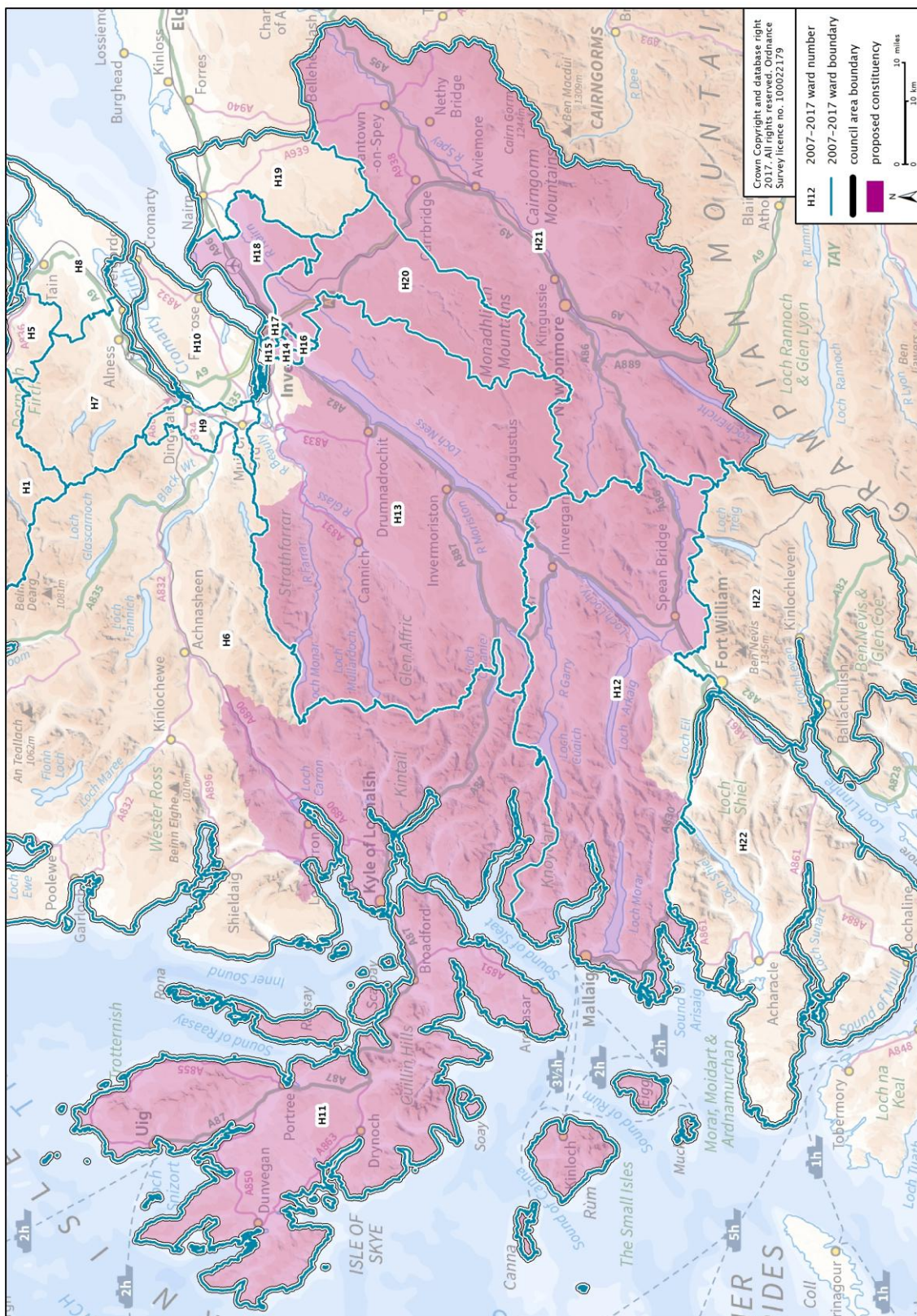
The proposed constituency boundary comprises: Highland council area wards 1 – 5, 7 – 10; and part of ward 6 (Wester Ross, Strathpeffer and Lochalsh) and ward 13 (Aird and Loch Ness) where the boundary follows community council area boundaries and physical features. From our Initial Proposals, the constituency boundary and name are unchanged.





## Highland South county constituency 78,133 electors

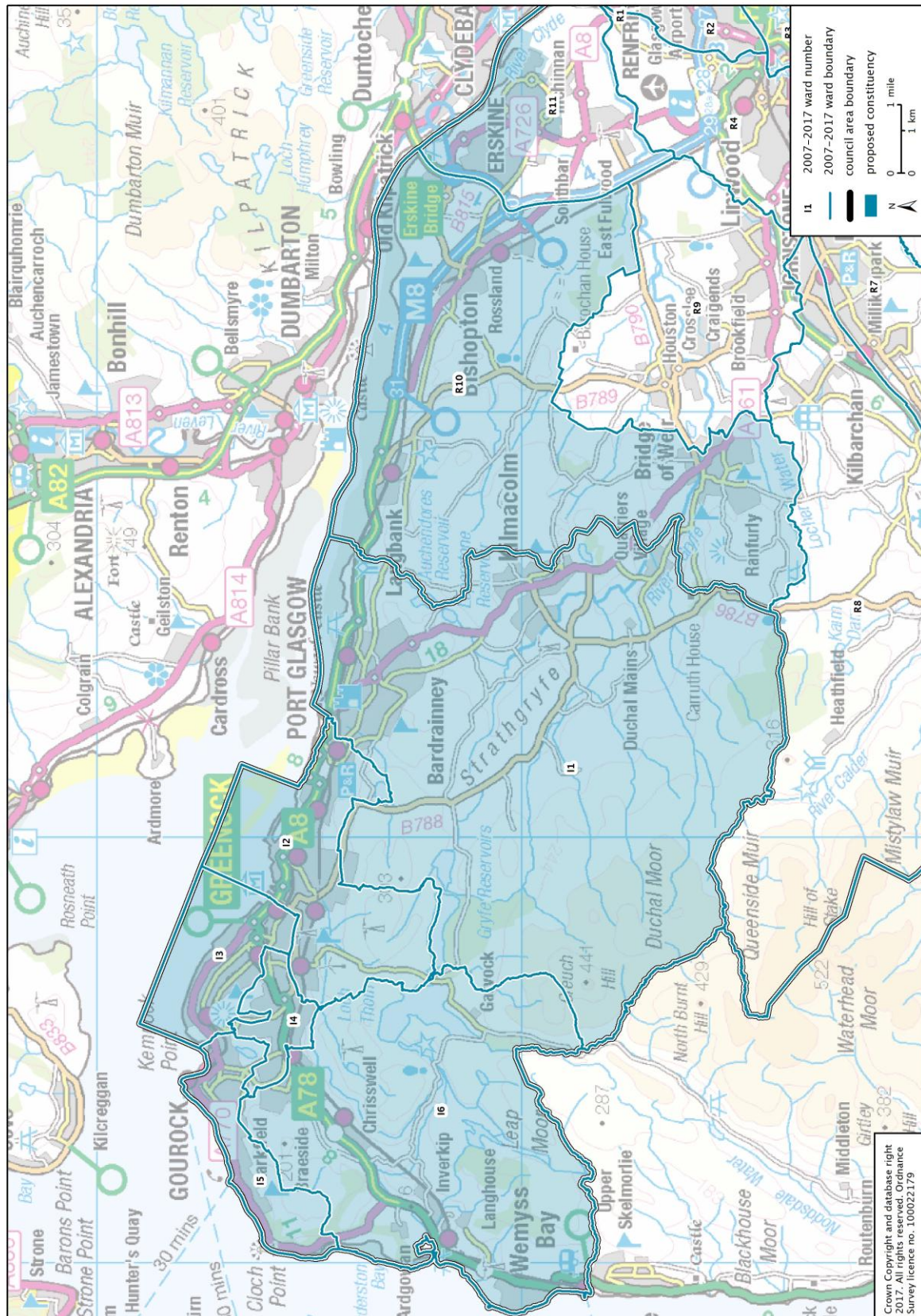
The proposed constituency boundary comprises: Highland council area wards 11, 14 – 18, 20, 21; and part of ward 6 (Wester Ross, Strathpeffer and Lochalsh), ward 12 (Caol and Mallaig) and ward 13 (Aird and Loch Ness) where the boundary follows community council area boundaries and physical features. From our Initial Proposals, the constituency boundary is changed to the north of Loch Eil and by Mallaig. The constituency name is changed from Inverness and Skye.





## Inverclyde and Erskine county constituency 77,184 electors

The proposed constituency boundary comprises: Inverclyde council area; and Renfrewshire council area ward 10 and part of ward 11 (Erskine and Inchinnan) where the boundary partly follows a community council area boundary and an historic ward boundary. From our Initial Proposals, the constituency boundary is changed at Bishopton, Erskine and Largs. The constituency name is changed from Inverclyde.

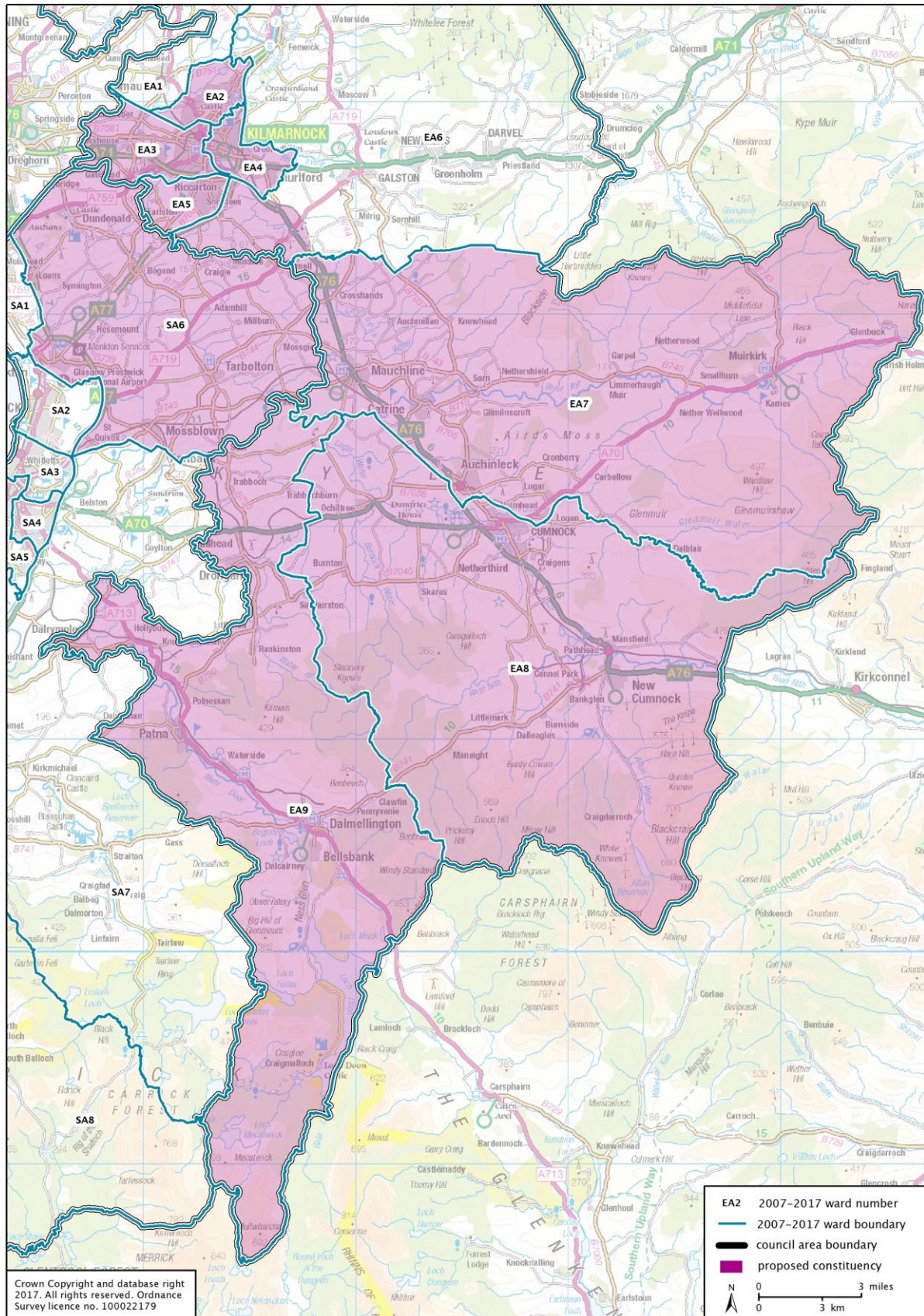




## Kilmarnock, Cumnock and Doon Valley county constituency

### 78,431 electors

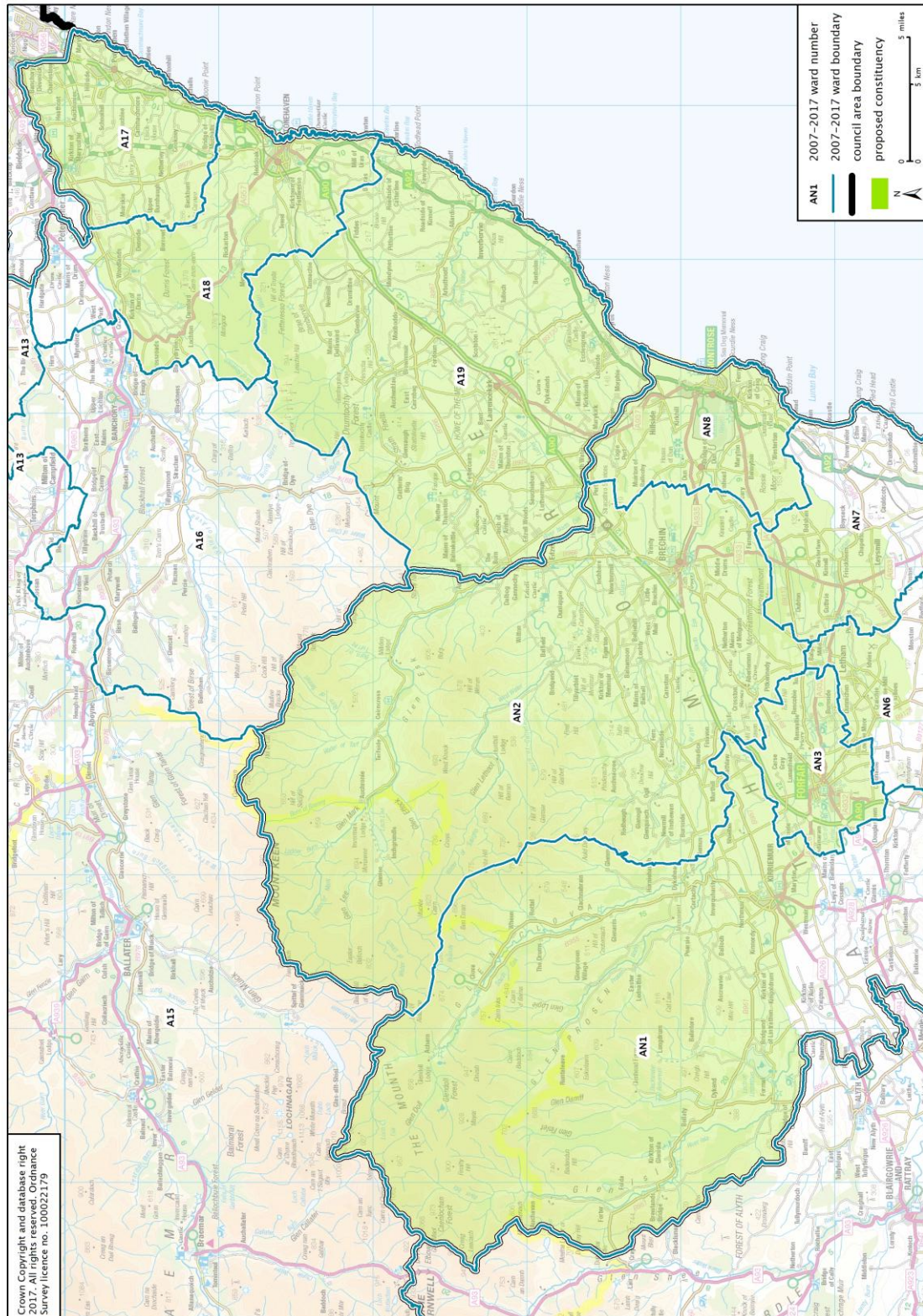
The proposed constituency boundary comprises: East Ayrshire council area wards 2 – 5, 7 – 9 and part of ward 6 (Irvine Valley) where the boundary follows a railway line; and South Ayrshire ward 6. From our Initial Proposals, the constituency boundary and name are unchanged.





## Kincardine and Angus North county constituency 73,849 electors

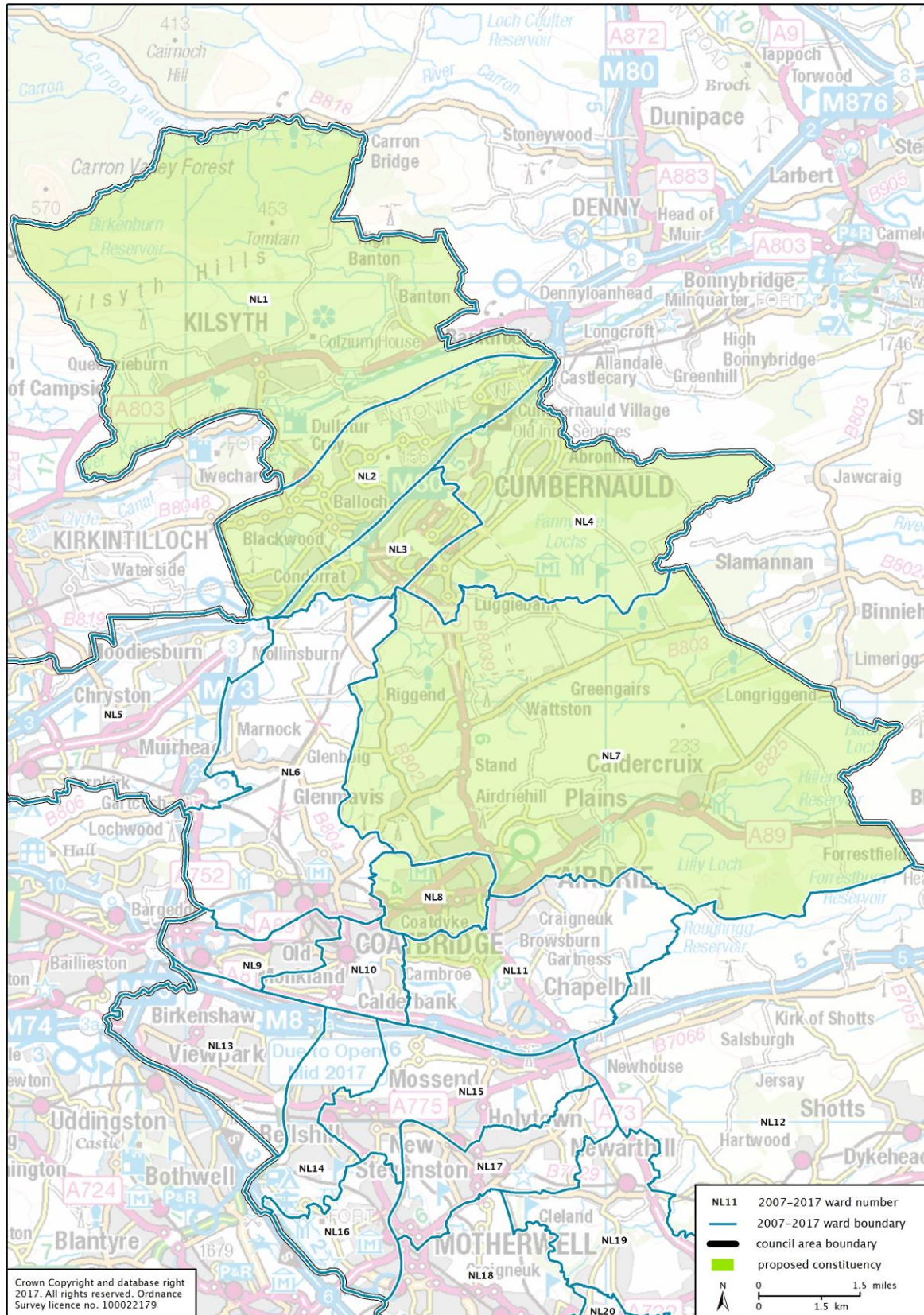
The proposed constituency boundary comprises: Aberdeenshire council area wards 17, 19 and part of ward 18 (Stonehaven and Lower Deeside) where the boundary follows the River Dee and an historic constituency boundary; and Angus wards 2 – 3, 8 and part of ward 1 (Kirriemuir and Dean), ward 6 (Arbroath West and Letham), ward 7 (Arbroath East and Lunan) where the boundary follows historic ward boundaries, ward boundaries from 2017 and a polling district boundary. From our Initial Proposals, the constituency combines parts of Angus Glens and Dundee East constituency and Kincardine and Angus East constituency and has been renamed.





## Lanarkshire North county constituency 77,877 electors

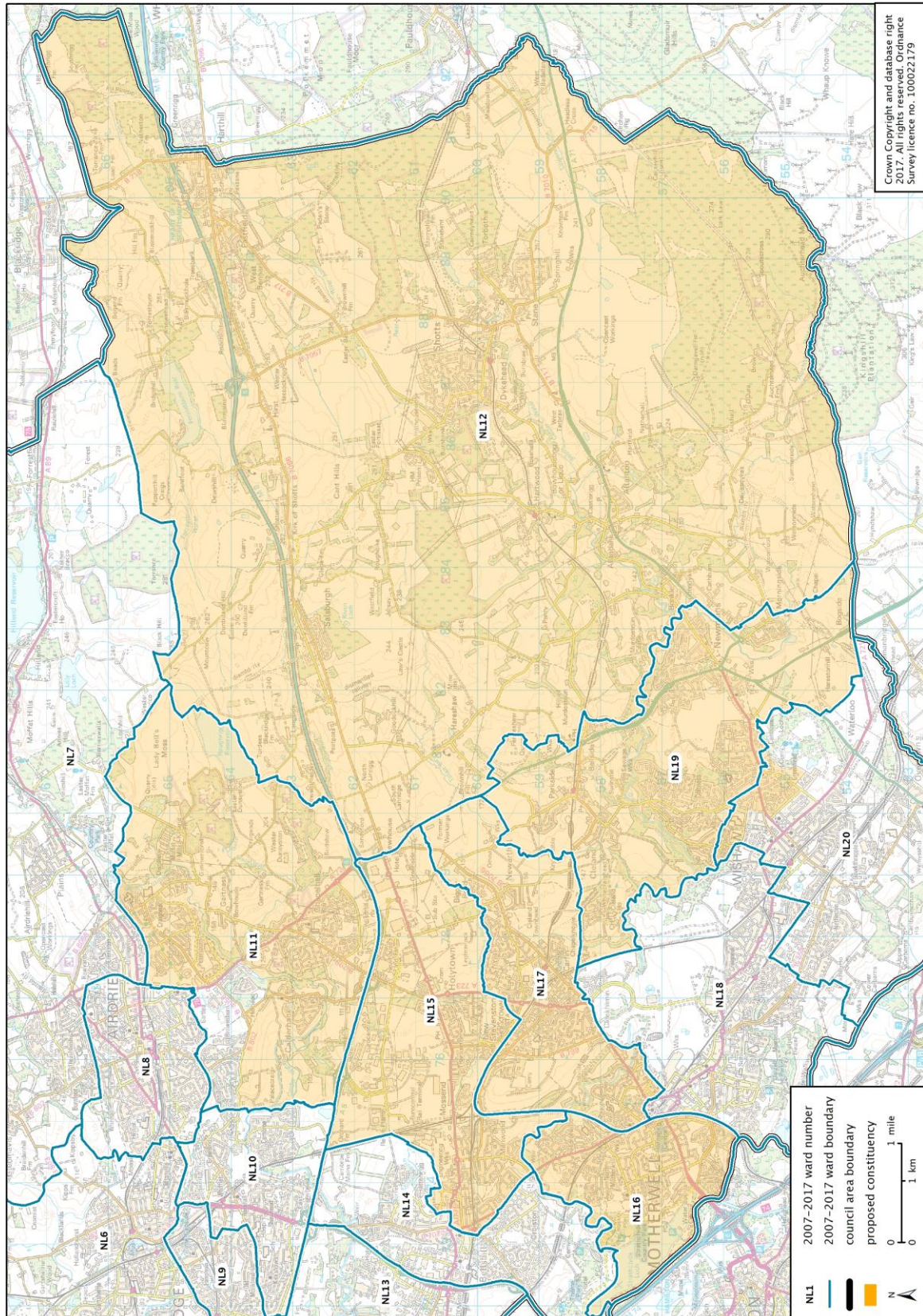
The proposed constituency boundary comprises: North Lanarkshire council area wards 1 – 4, 7 – 8; and part of ward 11 (Airdrie South) where the boundary follows community council area boundaries. From our Initial Proposals, the constituency boundary is changed south of Airdrie. The constituency name is changed from Cumbernauld, Kilsyth and Monklands East.





## Lanarkshire North East county constituency 72,316 electors

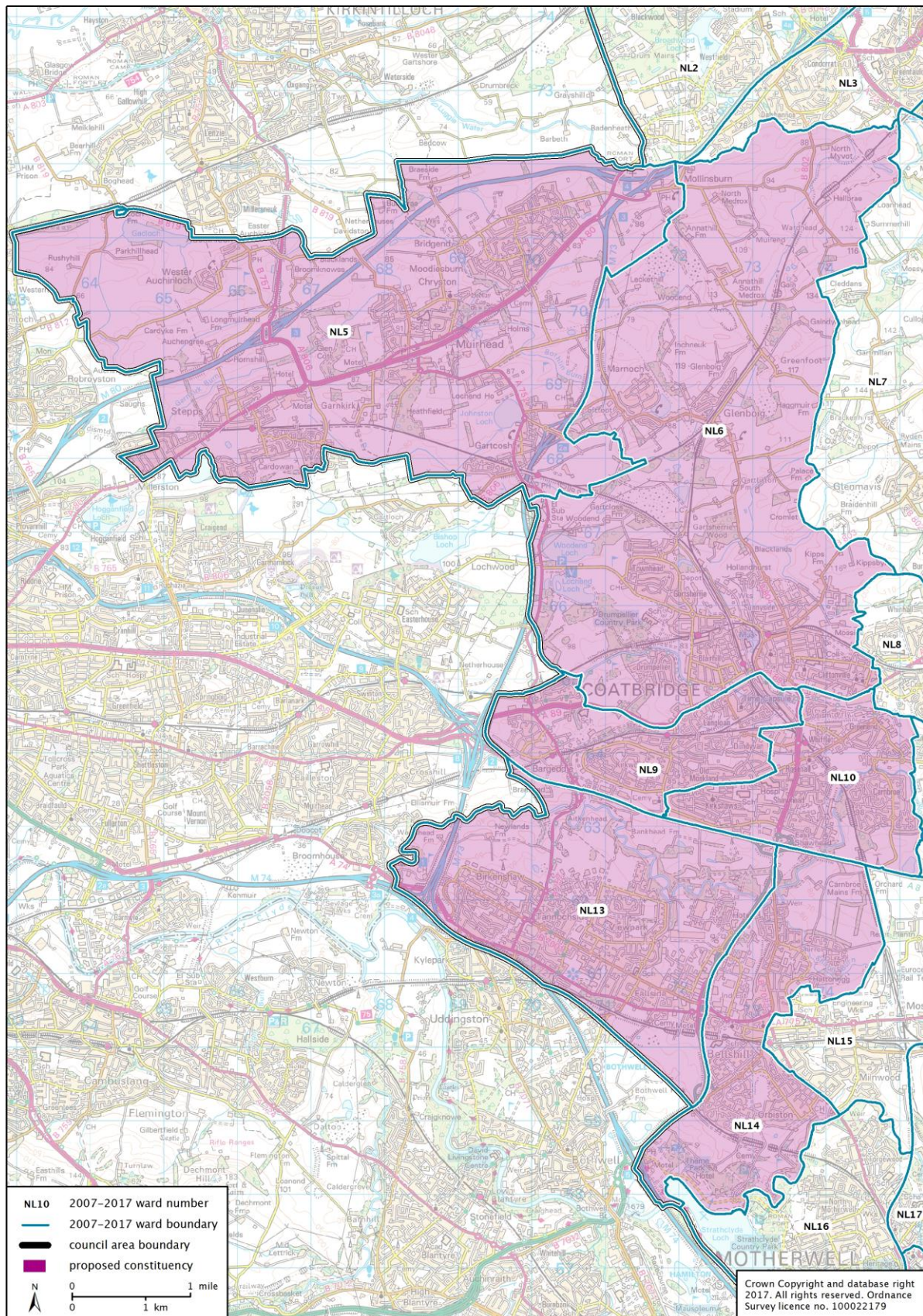
The proposed constituency boundary comprises: North Lanarkshire council area wards 12, 15 – 17, 19; and part of ward 11 (Airdrie South) and ward 20 (Wishaw) where the boundary follows community council area boundaries. From our Initial Proposals, the constituency boundary is changed at Wishaw and south of Airdrie. The constituency name is changed from Airdrie South and Shotts.





## Lanarkshire North West burgh constituency 74,263 electors

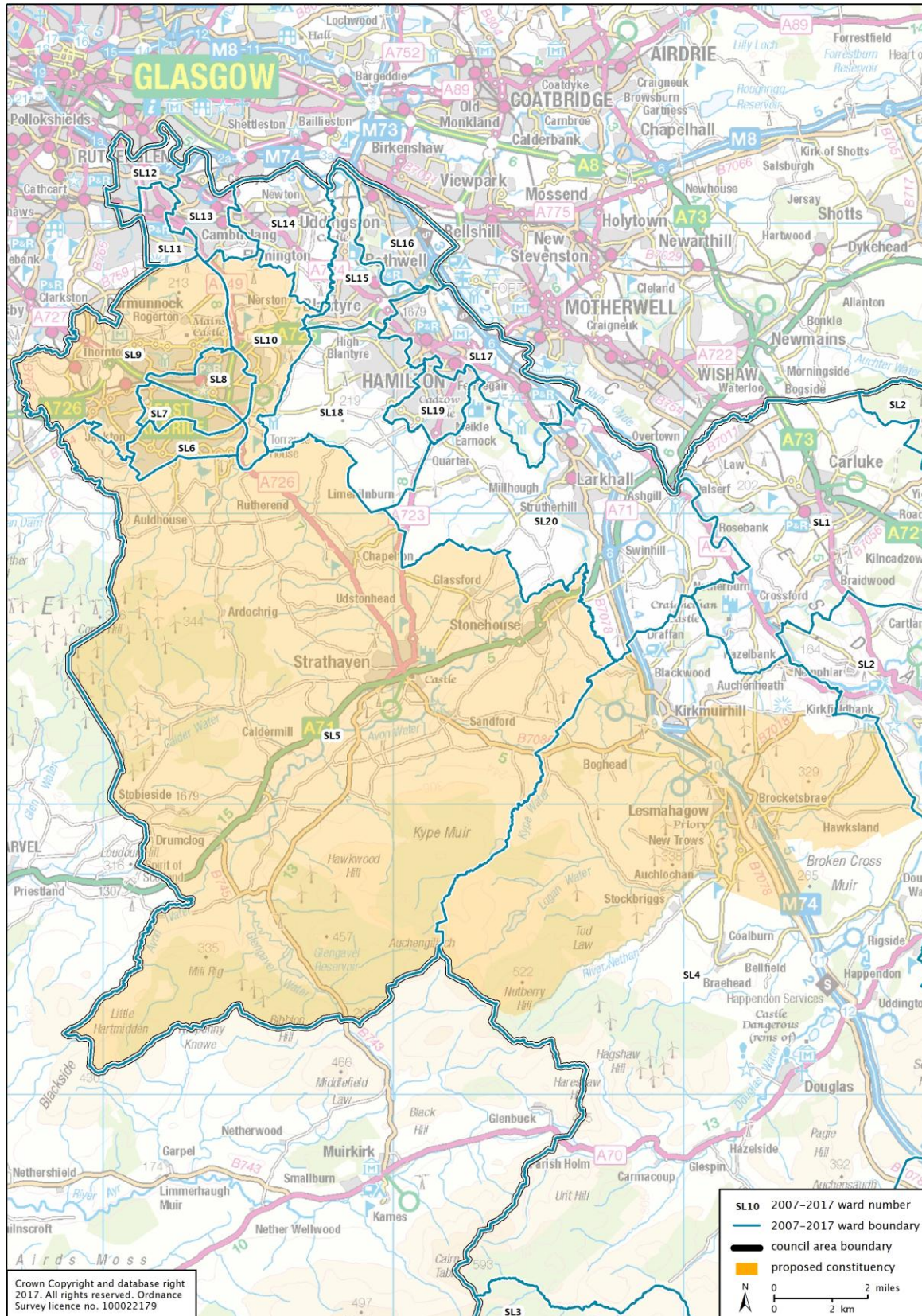
The proposed constituency boundary comprises: North Lanarkshire council area wards 5 – 6, 9 – 10, 13 – 14. From our Initial Proposals, the constituency boundary is unchanged. The constituency name is changed from Monklands West.





## Lanarkshire South West county constituency 76,833 electors

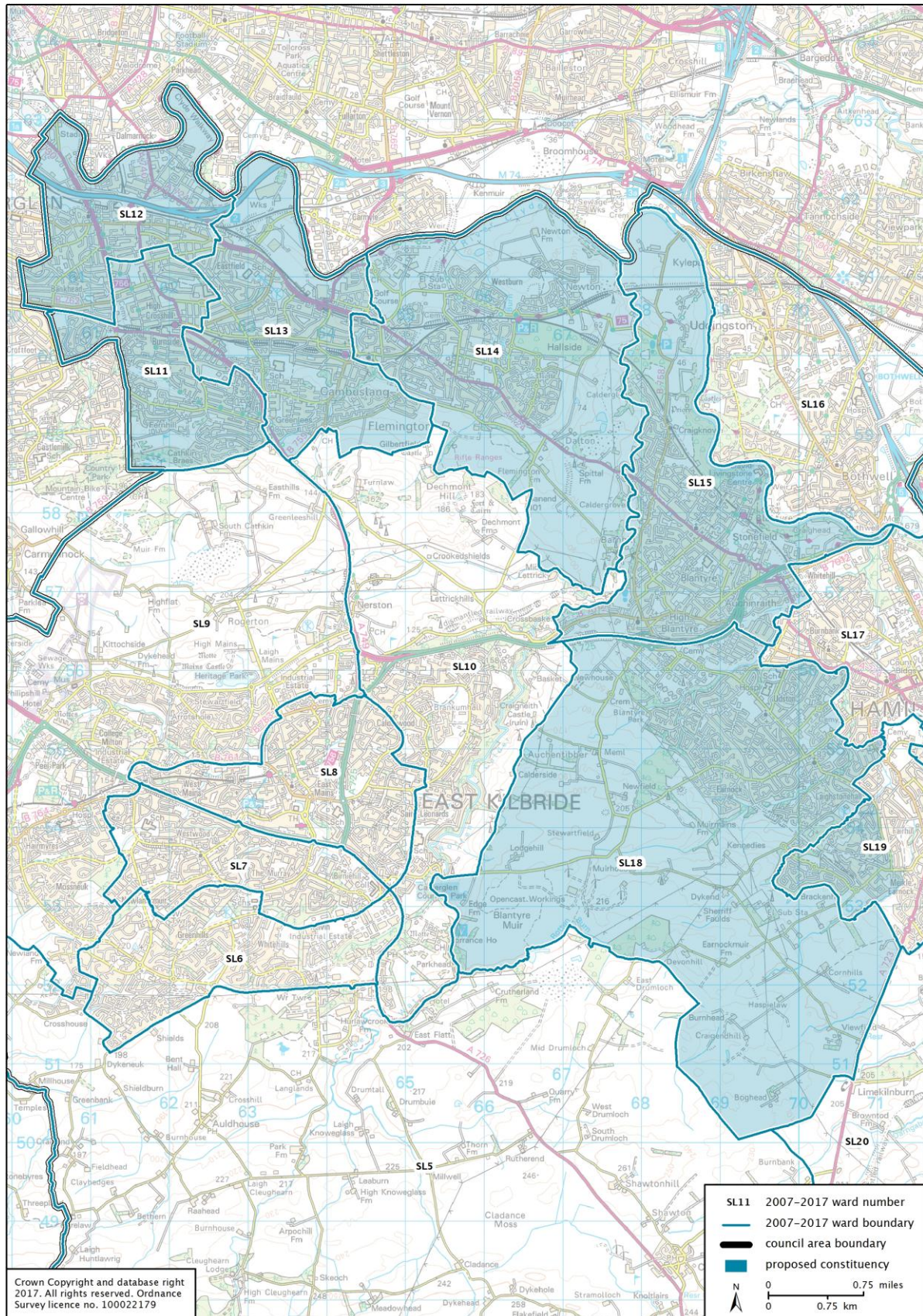
The proposed constituency boundary comprises: South Lanarkshire council area wards 5 – 10; and part of ward 4 (Clydesdale South), where the boundary follows community council area boundaries, the existing UK Parliament constituency boundary and the M74 motorway. From our Initial Proposals, the constituency boundary is unchanged. The constituency name is changed from East Kilbride, Strathaven and Lesmahagow.





## Lanarkshire West burgh constituency 76,341 electors

The proposed constituency boundary comprises: South Lanarkshire council area wards 11 – 15, 18; and part of ward 19 (Hamilton South), where the boundary follows a community council area boundary. From our Initial Proposals, the constituency boundary is unchanged. The constituency name is changed from Rutherglen and Hamilton West.



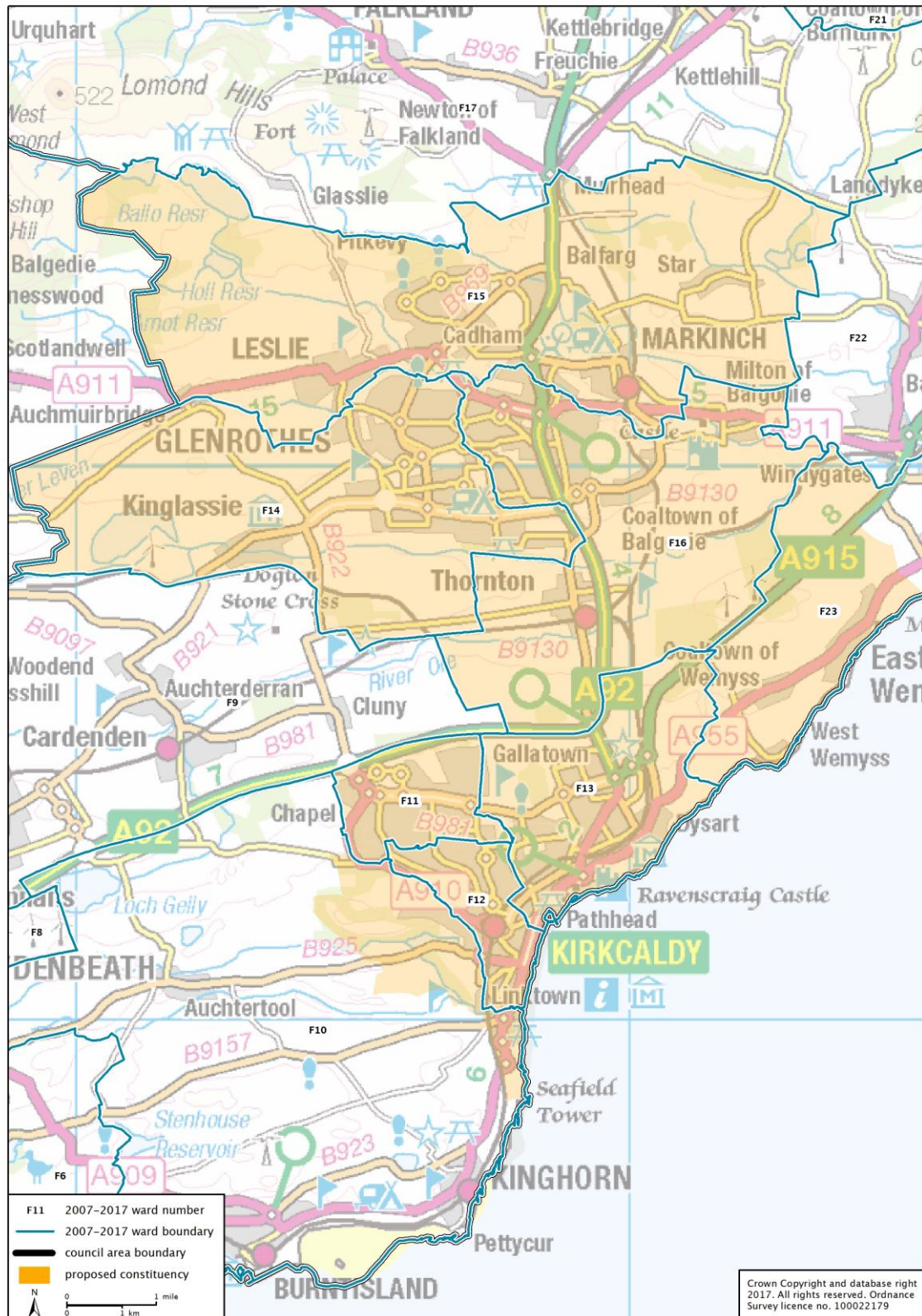


The proposed constituency comprises: West Lothian council area wards 1 – 2, 7 – 9 and part of ward 6 (Fauldhouse and Breich Valley) where the boundary follows a community council area boundary. From our Initial Proposals, the constituency boundary and name are unchanged.





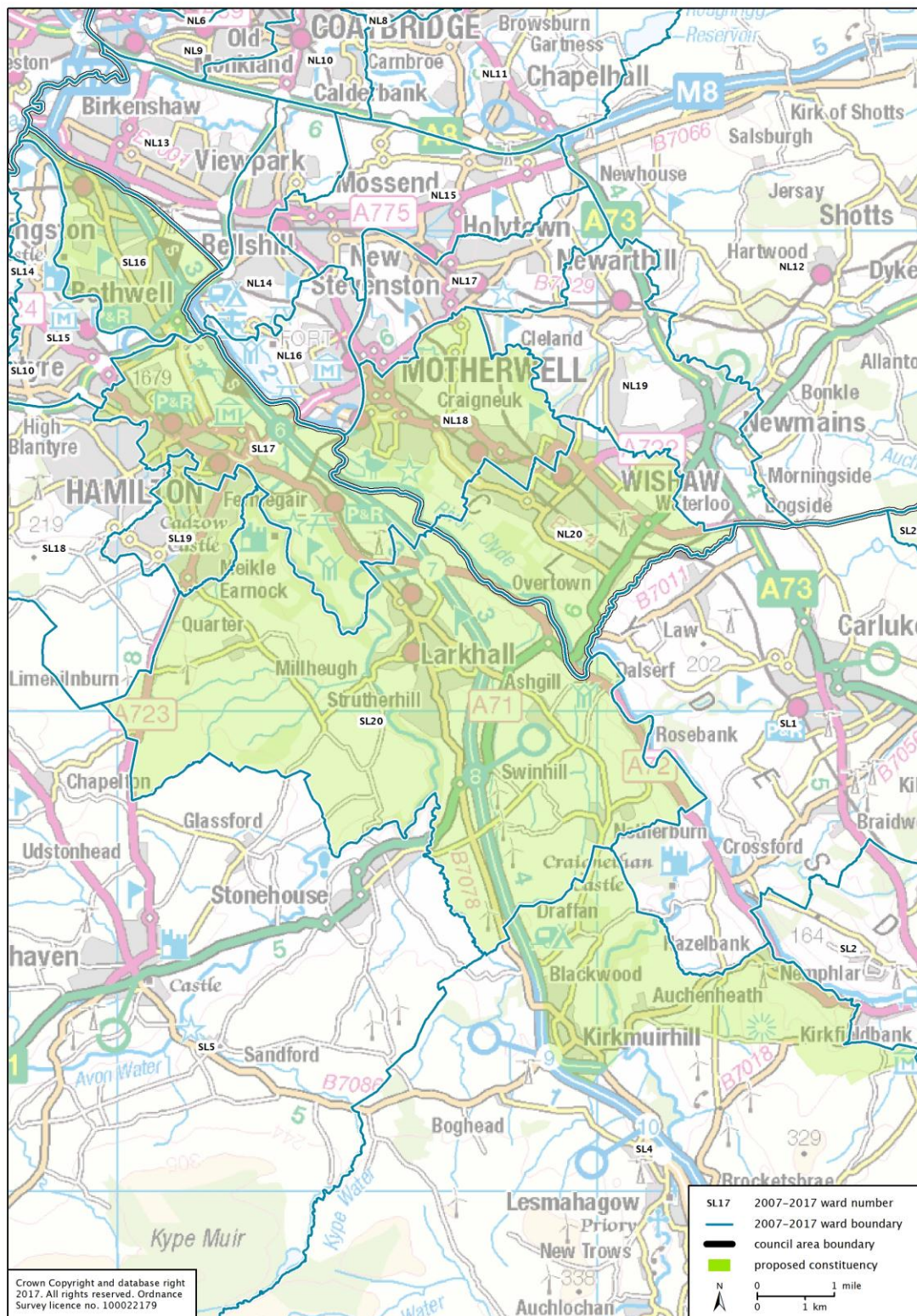
The proposed constituency boundary comprises: Fife council area wards 11 – 16; and part of ward 10 (Burntisland, Kinghorn and Western Kirkcaldy) where the boundary partly follows an historic ward boundary, the Tiel Burn and a railway line and ward 23 (Buckhaven, Methil and Wemyss Villages), where the boundary follows a community council area boundary and the A915 road. From our Initial Proposals, the constituency boundary is changed to the south and west of Kirkcaldy. The constituency name is changed from Glenrothes and Kirkcaldy.





## Mid Lanarkshire burgh constituency 76,158 electors

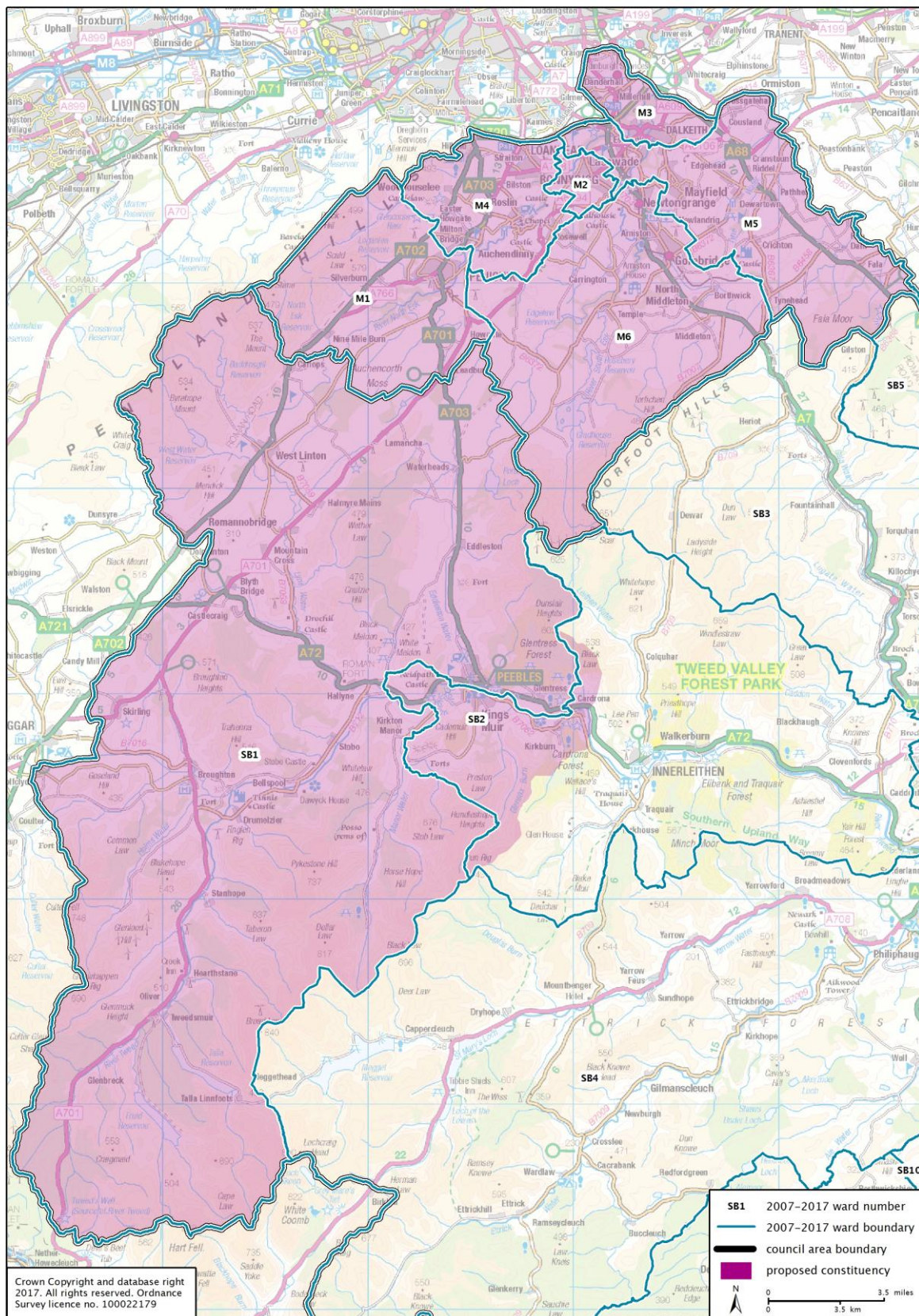
The proposed constituency boundary comprises: South Lanarkshire council area wards 16, 17 and 20; and part of ward 4 (Clydesdale South), where the boundary follows community council area boundaries, the existing UK Parliament constituency boundary and the M74 motorway and ward 19 (Hamilton South) where the boundary follows a community council area boundary; and North Lanarkshire council area ward 18; and part of ward 20 (Wishaw) where the boundary follows a community council area boundary. From our Initial Proposals, the constituency boundary is changed by Wishaw. The constituency name is changed from Hamilton and Motherwell.





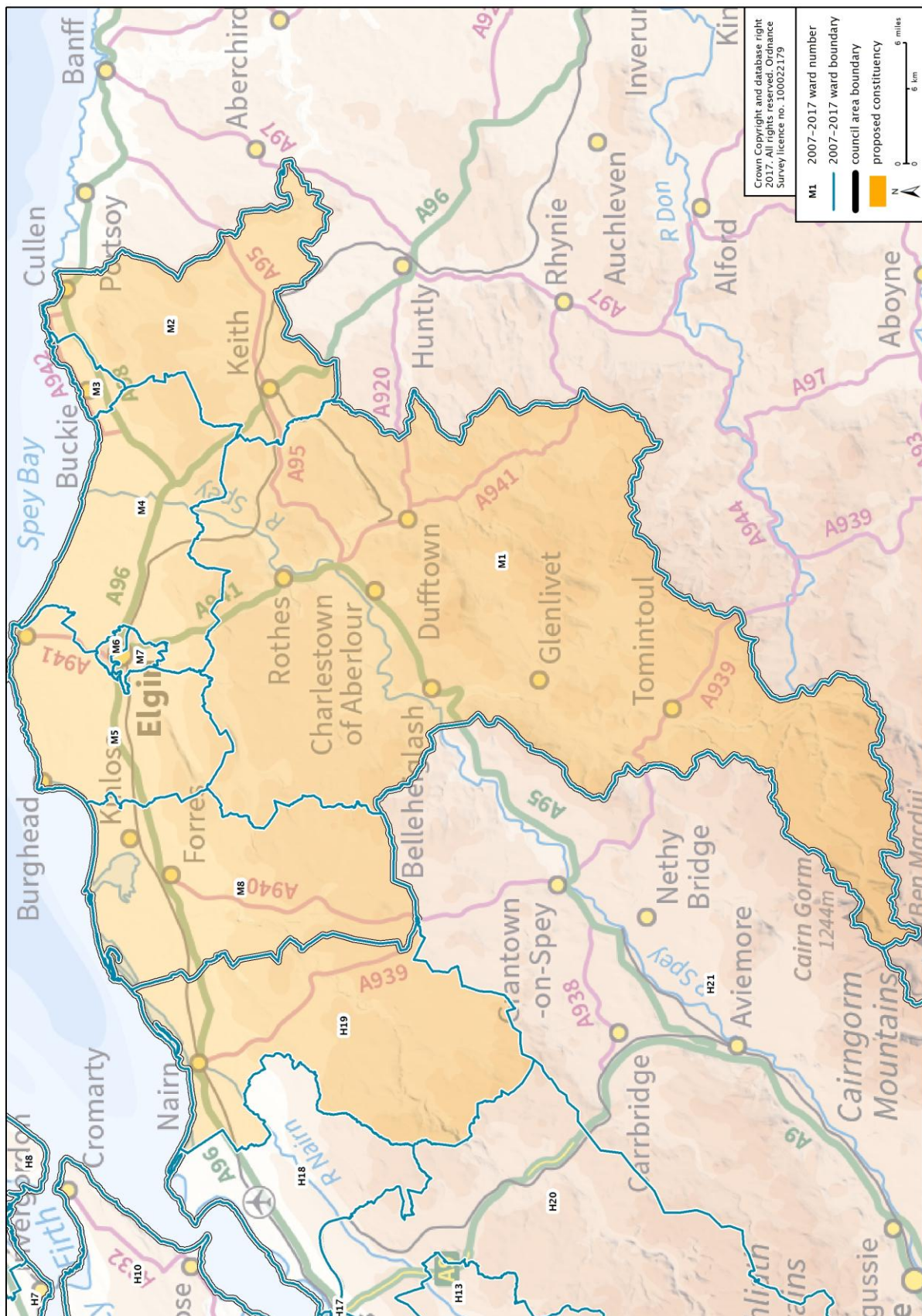
## Midlothian and Upper Tweeddale county constituency 76,824 electors

The proposed constituency comprises: Midlothian council area; and Scottish Borders council area ward 1 and part of ward 2 (Tweeddale East) where the boundary partly follows a community council area boundary and an historic ward boundary. From our Initial Proposals, the constituency boundary is changed at Cardrona. The constituency name is changed from Midlothian and Peebles.





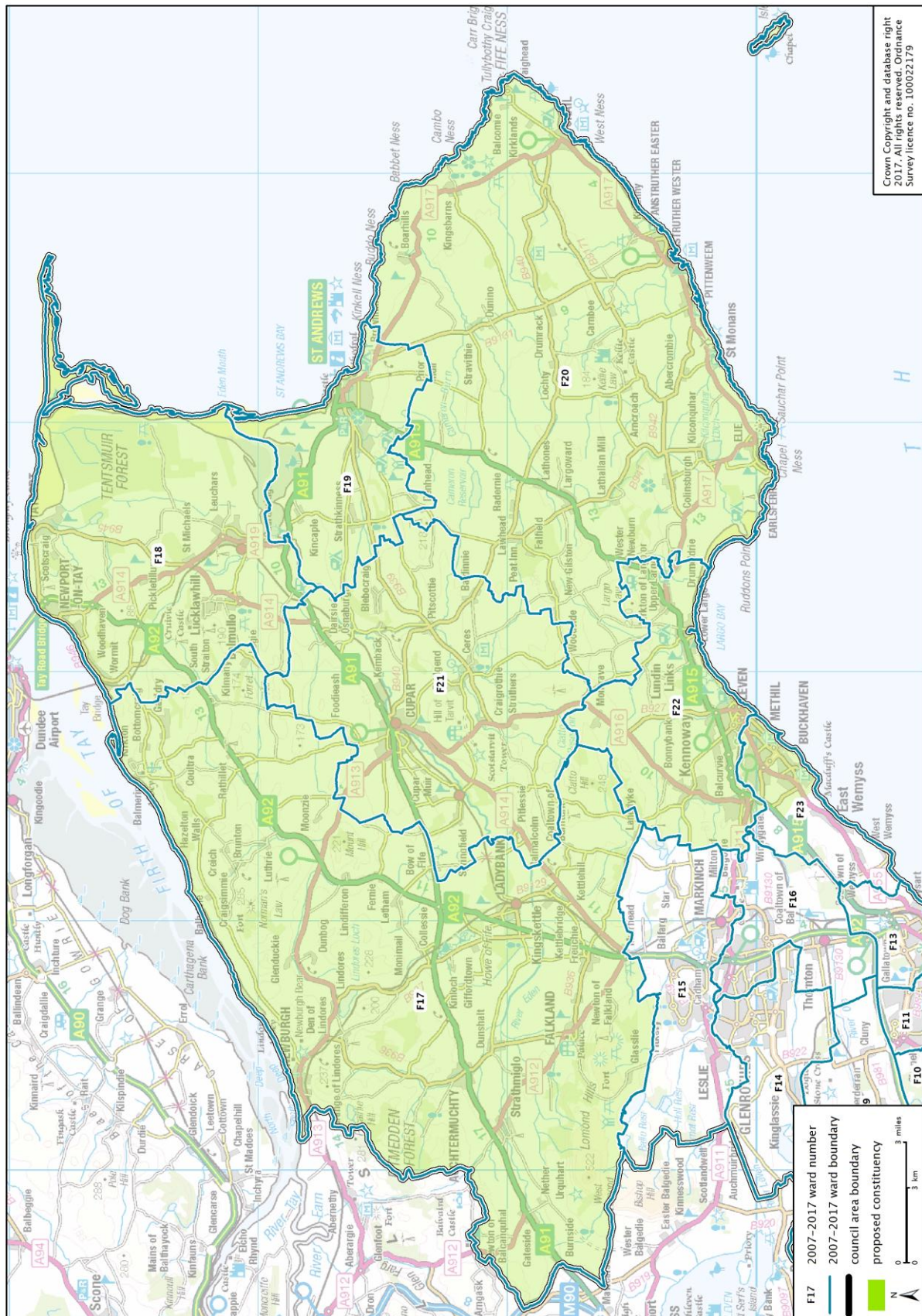
The proposed constituency boundary comprises: Moray council area; and Highland council area ward 19 (Nairn). From our Initial Proposals, the constituency boundary and name are unchanged.





## North East Fife county constituency 76,900 electors

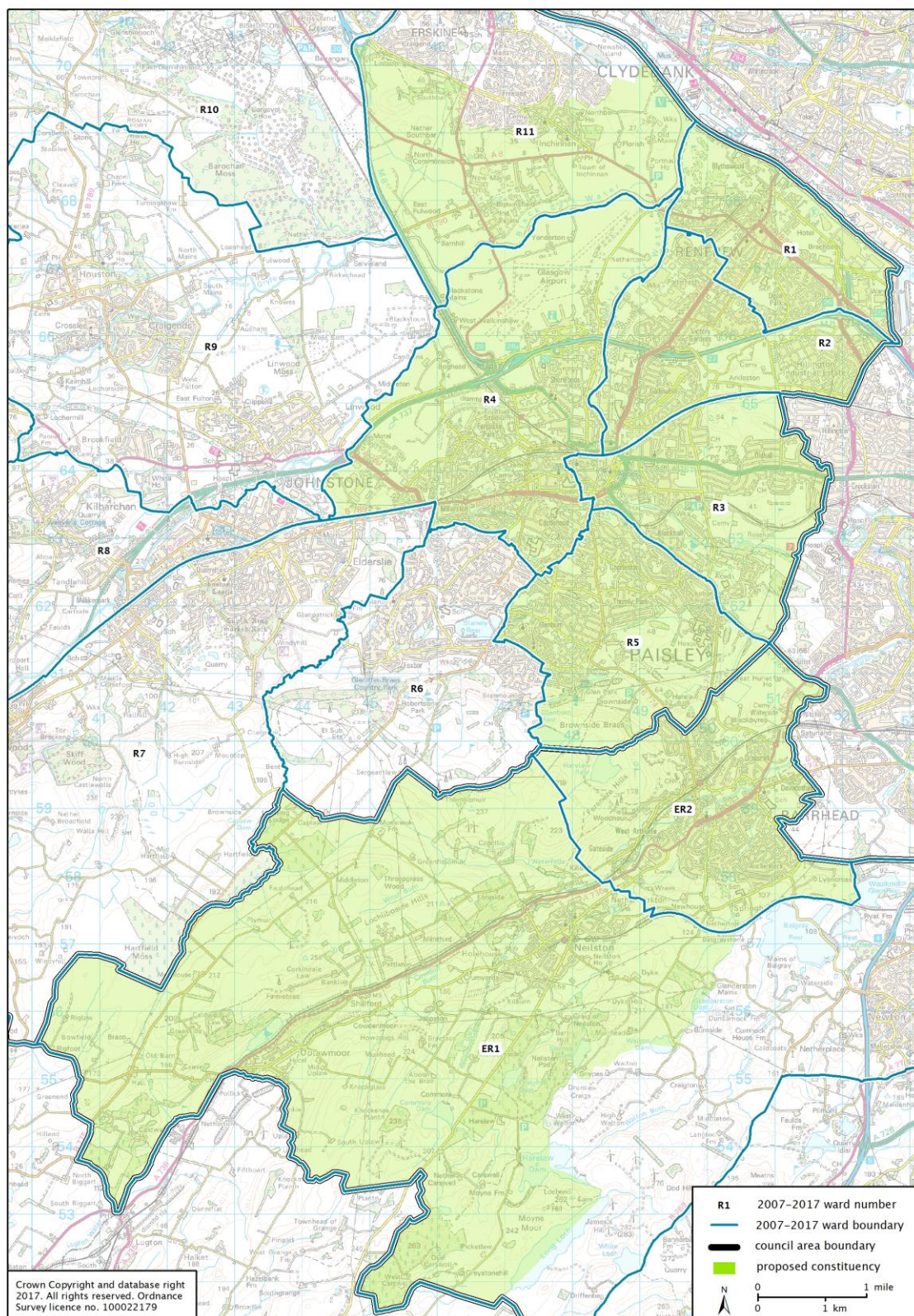
The proposed constituency boundary comprises: Fife council area wards 17 – 22; and part of ward 23 (Buckhaven, Methil and Wemyss Villages), where the boundary follows a community council area boundary and the A915 road. From our Initial Proposals, the constituency boundary and name are unchanged.





## Paisley burgh constituency 75,648 electors

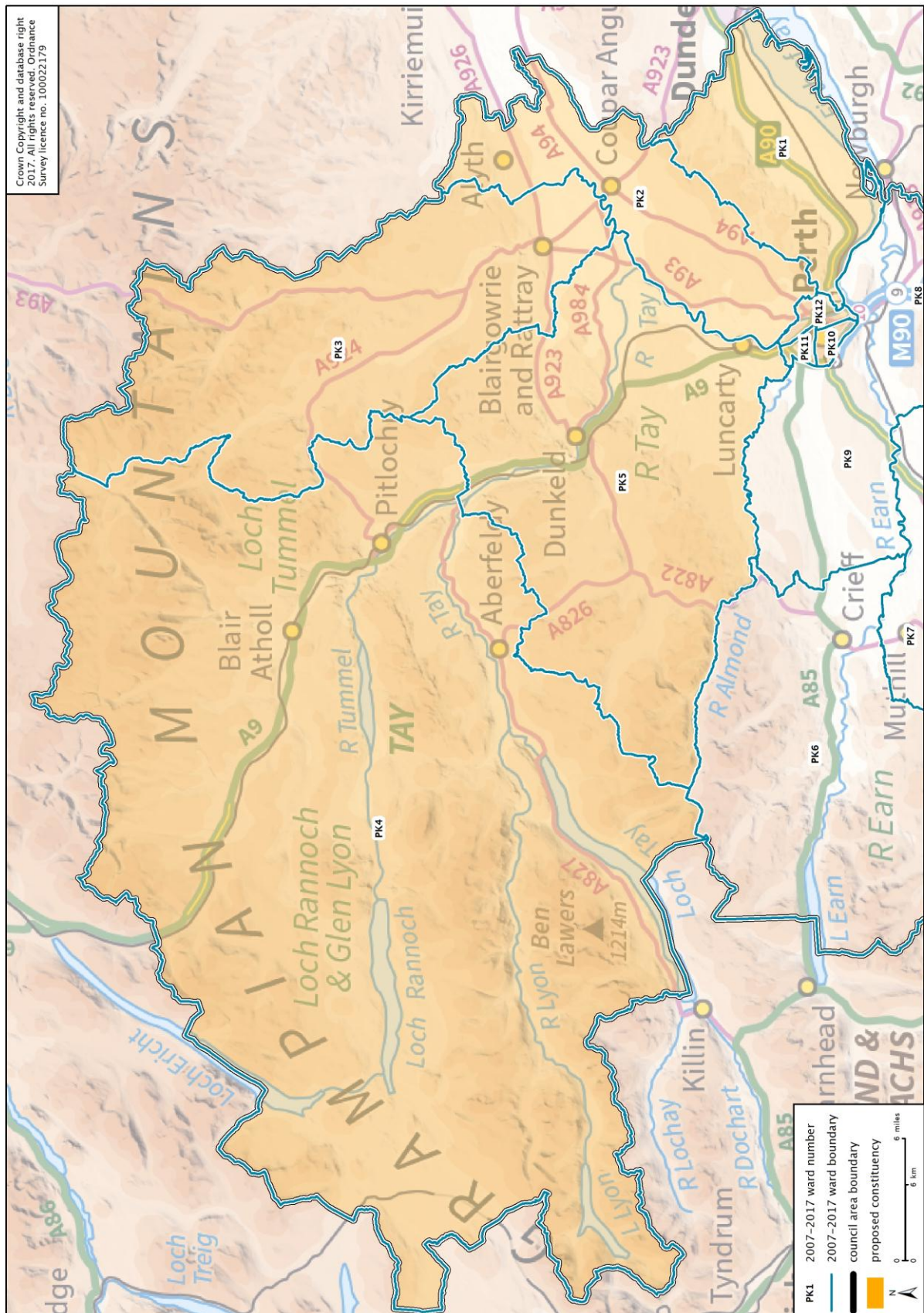
The proposed constituency comprises: East Renfrewshire council area ward 2 and part of ward 1 (Neilston, Uplawmoor and Newton Mearns North) where the boundary follows a community council area boundary; Renfrewshire council area wards 1 – 5 and part of ward 11 (Erskine and Inchinnan) where the boundary partly follows a community council area boundary and an historic ward boundary. From our Initial Proposals, the constituency boundary is changed at Foxbar and north Renfrew. The constituency name is unchanged from our Initial Proposals.





## Perth and North Perthshire county constituency 72,831 electors

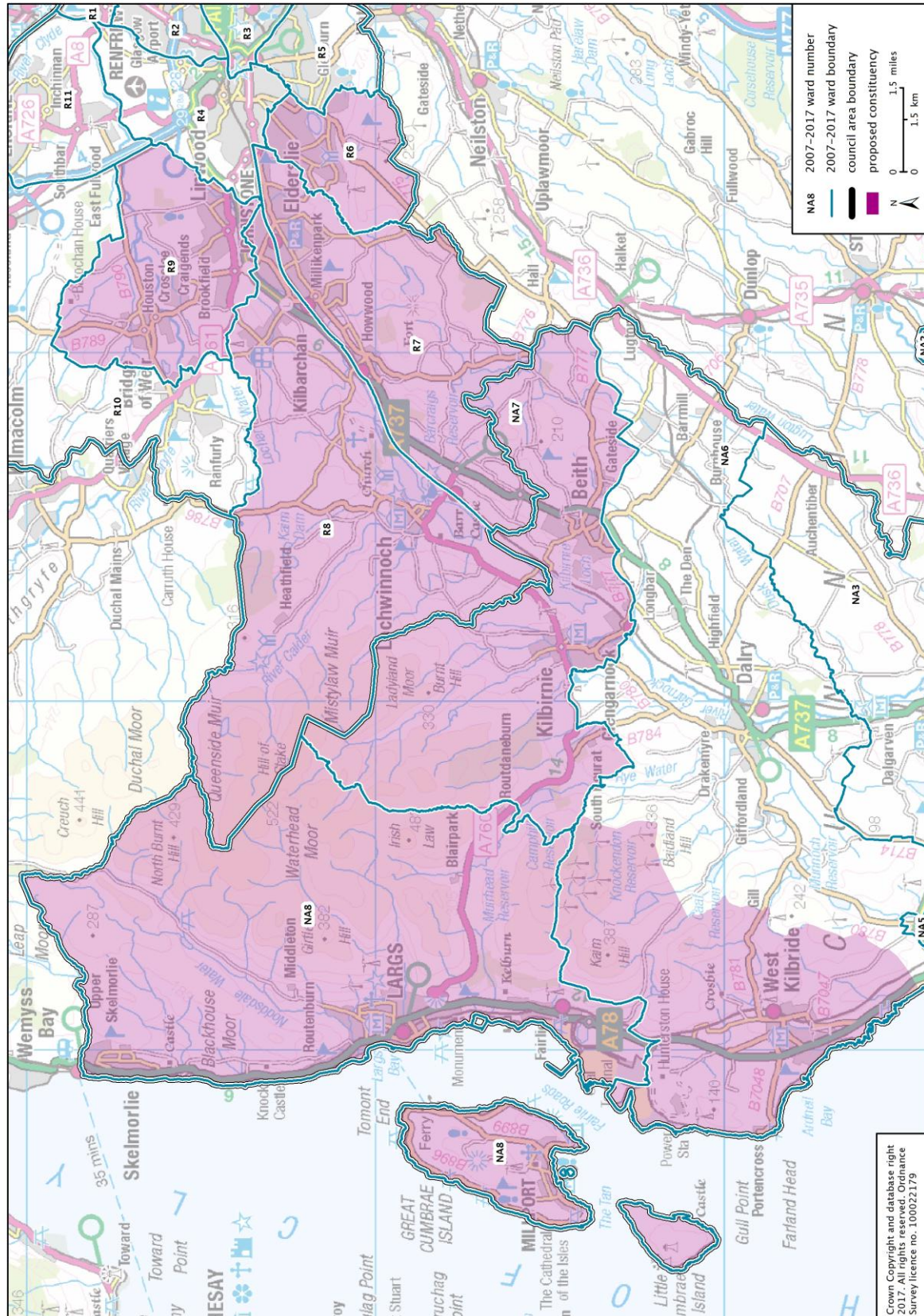
The proposed constituency boundary comprises: Perth and Kinross council area wards 1 – 5 and 10 – 12. From our Initial Proposals, the constituency boundary is unchanged. The constituency name is changed from Perthshire.





## Renfrewshire West county constituency 71,422 electors

The proposed constituency boundary comprises: North Ayrshire council area wards 7 – 8 and part of ward 6 (Dalry and West Kilbride), where the boundary follows a community council area boundary; and Renfrewshire council area wards 6 – 9. From our Initial Proposals, the constituency boundary is changed at Bishopton and Foxbar and includes Largs. The constituency name is changed from West Renfrewshire.

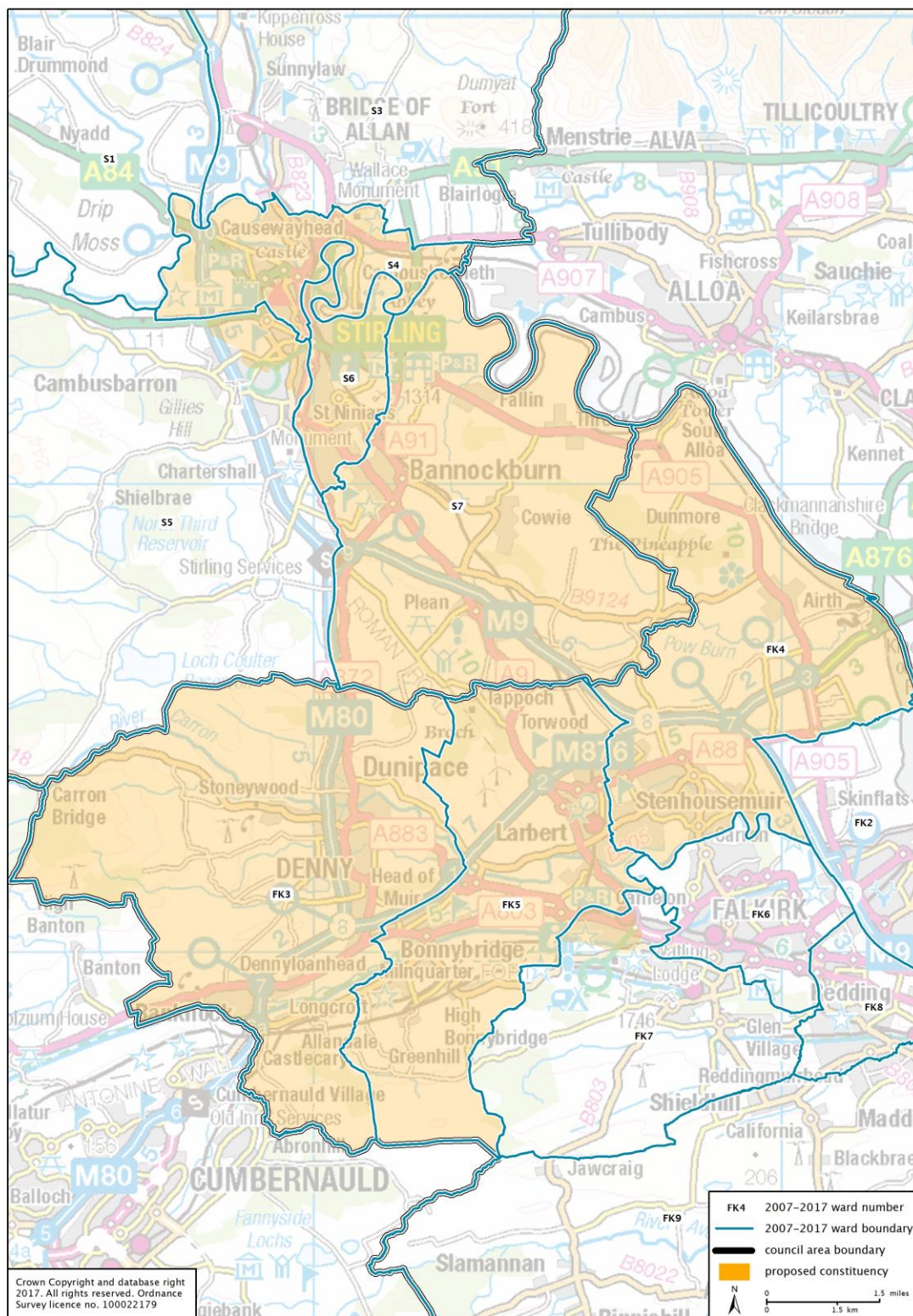




## Stirling and Falkirk North county constituency

71,177 electors

The proposed constituency comprises: Falkirk council area wards 3 – 5, and part of ward 7 (Falkirk South) where the boundary partly follows a canal, an historic ward boundary and a ward boundary from 2017; and Stirling council area wards 4, 6 – 7 and part of ward 5 (Stirling West) where the boundary follows a community council area boundary and an historic ward boundary. From our Initial Proposals, the constituency combines parts of Clackmannanshire and Stirling North constituency and Stirling South constituency and has been renamed.

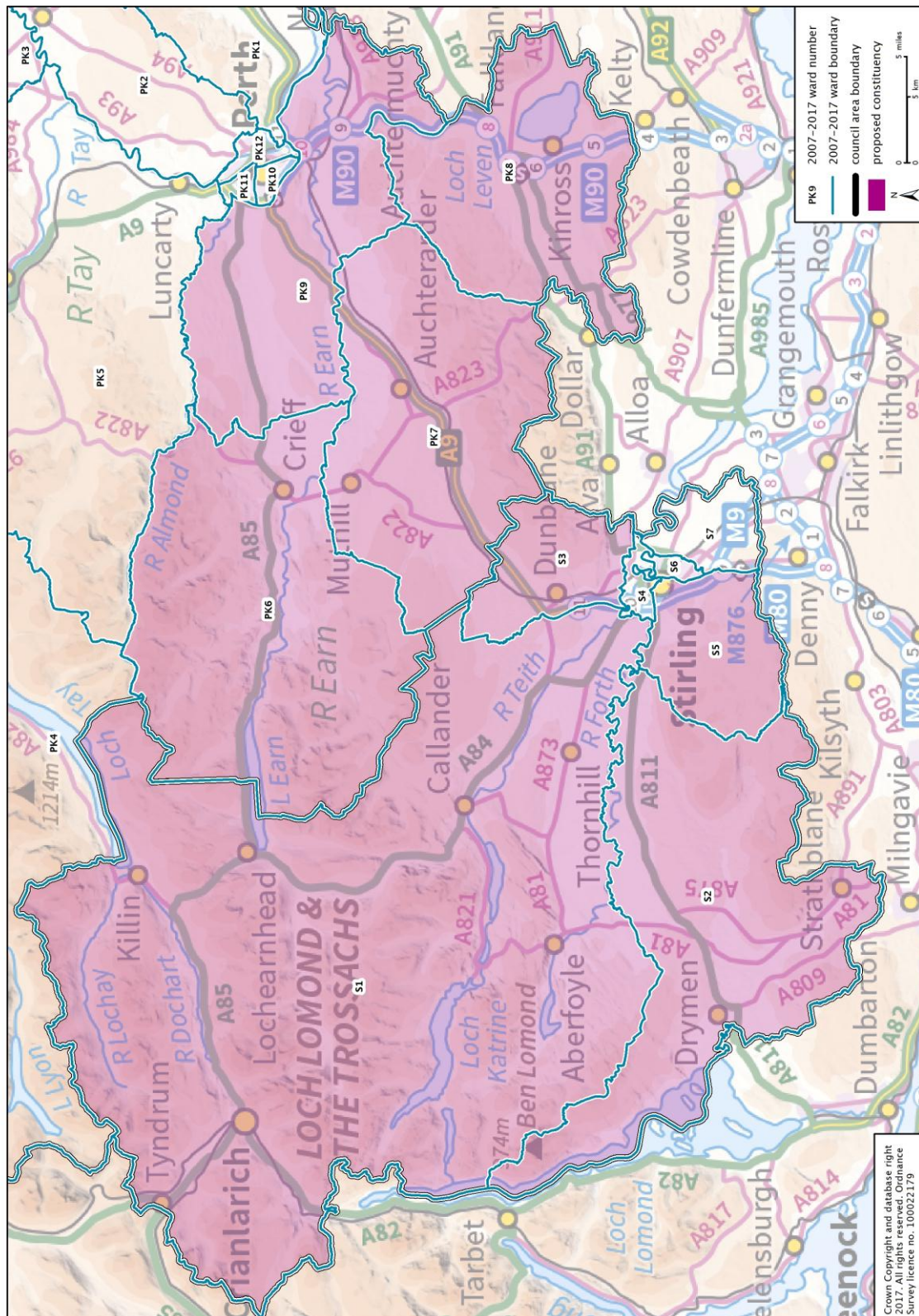




## Stirlingshire and South Perthshire county constituency

71,299 electors

The proposed constituency comprises: Perth and Kinross council area wards 6 – 9; and Stirling council area wards 1 – 3 and part of ward 5 (Stirling West) where the boundary follows a community council area boundary and an historic ward boundary. From our Initial Proposals, the constituency combines parts of: Clackmannanshire and Stirling North constituency; Kinross-shire and Cowdenbeath constituency; and Stirling South constituency and has been renamed.





## Appendix B: Revised Proposals constituencies by council area *(table 2)*

This table lists the constituencies from the Revised Proposals and their constituent wards in each council area.

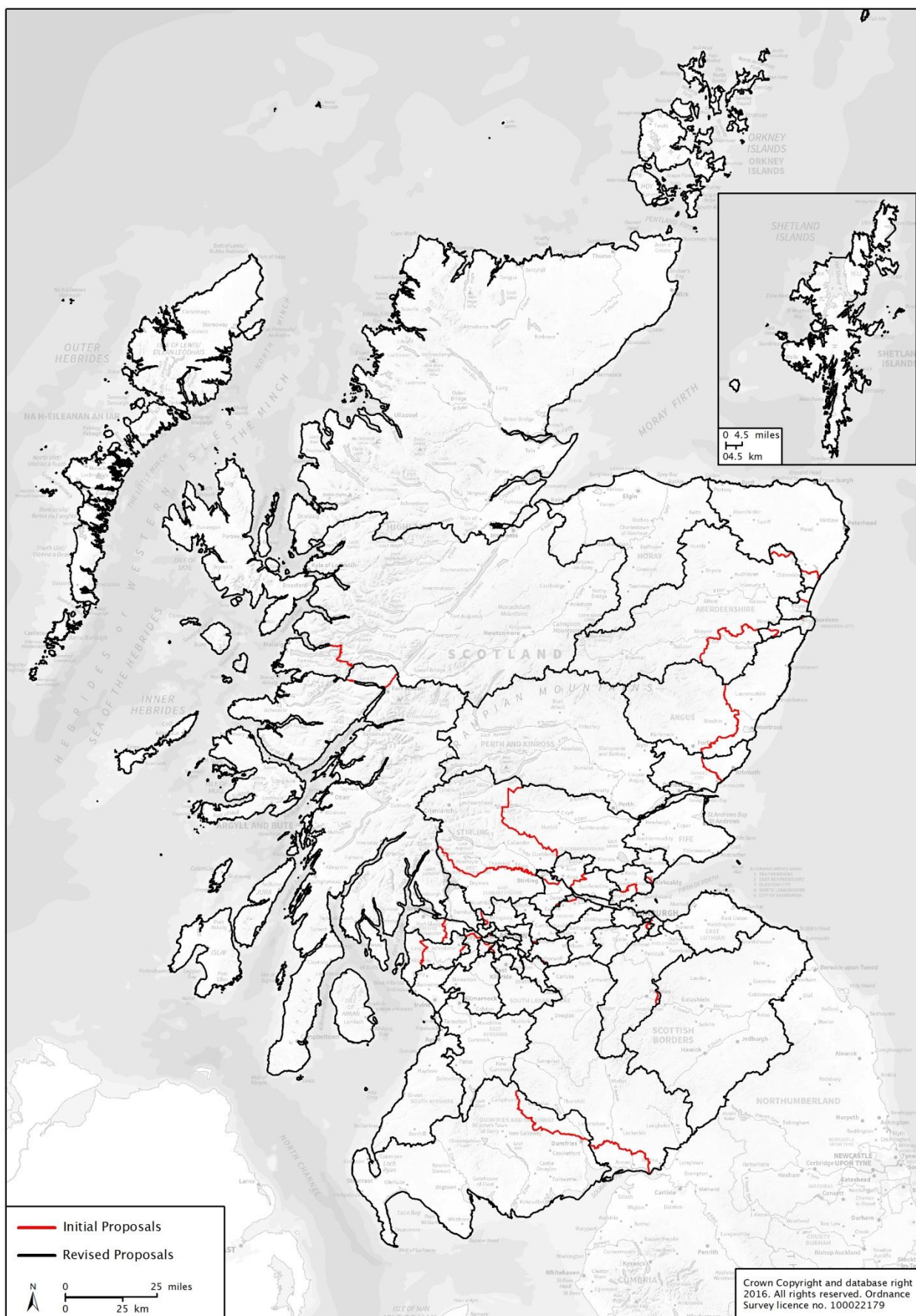
Council area	Wards 2007–2017	Proposal constituency
Aberdeen City	1–6, 7(part) 8–13, 7(part)	Aberdeen North (part) Aberdeen South (part)
Aberdeenshire	8(part) 18(part) 1–7, 8(part), 9 8(part), 10–16 17, 19, 18(part)	Aberdeen North (part) Aberdeen South (part) Banff and Buchan Gordon and Deeside Kincardine and Angus North (part)
Angus	1(part), 4–5, 6(part), 7(part) 1(part), 2–3, 6(part), 7(part), 8	Angus South and Dundee East (part) Kincardine and Angus North (part)
Argyll and Bute	All	Argyll, Bute and Lochaber (part)
Clackmannanshire	All	Clackmannanshire and Dunfermline (part)
Dumfries and Galloway	8(part), 9(part), 11–13 1–7, 8(part), 9(part), 10	Dumfriesshire and Lanarkshire South East (part) Galloway and Dumfries
Dundee City	6, 8 1–5, 7	Angus South and Dundee East (part) Dundee
East Ayrshire	1, 6(part) 2–5, 6(part), 7–9	Eastwood and Loudoun (part) Kilmarnock, Cumnock and Doon Valley (part)
East Dunbartonshire	1, 2(part), 3–8 2(part)	Dunbartonshire East Dunbartonshire West (part)
East Lothian	All	East Lothian
East Renfrewshire	1(part), 3–6 1(part), 2	Eastwood and Loudoun (part) Paisley (part)
Edinburgh, City of	11, 14, 16–17 4, 5(part), 12–13 2, 7(part) 8–10, 15 1, 3, 5(part), 6, 7(part)	Edinburgh East Edinburgh North and Leith Edinburgh Pentland and Livingston (part) Edinburgh Southside Edinburgh West
Eileanan an Iar, Na h–	All	Na h– Eileanan an Iar
Falkirk	1–2, 6, 7(part), 8–9 3–5, 7(part)	Falkirk South Stirling and Falkirk North (part)
Fife	1–3 4–9, 10(part) 10(part), 11–16, 23(part) 17–22, 23(part)	Clackmannanshire and Dunfermline (part) Fife South Mid Fife North East Fife
Glasgow City	5(part), 10(part), 11, 12(part), 15(part) 9, 18(part), 19–20 10(part), 16, 17, 18(part), 21 12(part), 13–14, 15(part) 1, 2(part), 7–8 2(part), 3–4, 5(part), 6	Glasgow Central Glasgow East Glasgow North East Glasgow North West Glasgow South East Glasgow South West
Highland	12(part), 22 1–5, 6(part), 7–10, 13(part) 6(part), 11, 12(part), 13(part), 14–18, 20–21 19	Argyll, Bute and Lochaber (part) Highland North Highland South Moray and Nairn (part)
Inverclyde	All	Inverclyde and Erskine (part)
Midlothian	All	Midlothian and Tweeddale (part)
Moray	All	Moray and Nairn (part)
North Ayrshire	1–5, 6(part) 6(part), 7–8	Arran and Cunninghame Renfrewshire West (part)
North Lanarkshire	1–4, 7–8, 11(part) 11(part), 12, 15–17, 19, 20(part) 5–6, 9–10, 13–14 18, 20(part)	Lanarkshire North Lanarkshire North East Lanarkshire North West Mid Lanarkshire (part)
Orkney Islands	All	Orkney and Shetland (part)
Perth and Kinross	1–5, 10–12 6–9	Perth and North Perthshire Stirlingshire and South Perthshire (part)
Renfrewshire	10, 11(part) 1–5, 11(part) 6–9	Inverclyde and Erskine (part) Paisley (part) Renfrewshire West (part)



Council area	Wards 2007–2017	Proposal constituency
Scottish Borders	2(part), 3–11 1, 2(part)	Berwickshire, Roxburgh and Selkirk Midlothian and Tweeddale (part)
Shetland Islands	All	Orkney and Shetland (part)
South Ayrshire	1–5, 7–8 6	Ayr and Carrick Kilmarnock, Cumnock and Doon Valley (part)
South Lanarkshire	1–3, 4(part) 4(part), 5–10 11–15, 18, 19(part) 4(part), 16–17, 19(part), 20	Dumfriesshire and Lanarkshire South East (part) Lanarkshire South West Lanarkshire West Mid Lanarkshire (part)
Stirling	4, 5(part), 6–7 1–3, 5(part)	Stirling and Falkirk North (part) Stirlingshire and South Perthshire (part)
West Dunbartonshire	All	Dunbartonshire West (part)
West Lothian	3–5, 6(part) 1–2, 6(part), 7–9	Edinburgh Pentland and Livingston (part) Linlithgow



## Appendix C1: Comparison Map of our Initial Proposals and Revised Proposals – Scotland





## Appendix C2: Comparison Map of our Initial Proposals and Revised Proposals – Central Scotland

