

Kelvin Flood Prevention Scheme

In 2001, the people of East Dunbartonshire will see work get underway on the Flood Prevention Scheme.

As part of the River Kelvin Flood Prevention Scheme, the Council will be making up of 19 floodwalls and other defences that can be raised in height to prevent a kind of flooding that East Dunbartonshire experienced in 1994.


The Scheme will protect 14 sites in total, three in Balmore, one in Torrance and one in Torrance.

Construction begins in late spring and it is expected that the Scheme will be completed by the end of 2002.

About this leaflet

This leaflet includes a series of maps which show the exact location of the 19 flood defences which will be constructed in Kirkintilloch, Balmore, Lennoxton and Torrance as part of the River Kelvin Flood Prevention Scheme.

Also included is the timetable for the work to design and build the Scheme. This details the progress that has been made with the Scheme since early 1998 and the planned timescale of events that will take place from March 2001 to the Scheme's completion in September 2002.



If you have any questions regarding the Scheme, please call East Dunbartonshire Council's Civil Design Section on 0141 570 9000, or write to:

Civil Design Section
Roads and Infrastructure
East Dunbartonshire Council
Cleddens House
Wester Cleddens Road
Bishopbriggs
Glasgow
G64 2LW

Produced by Corporate Communications Unit

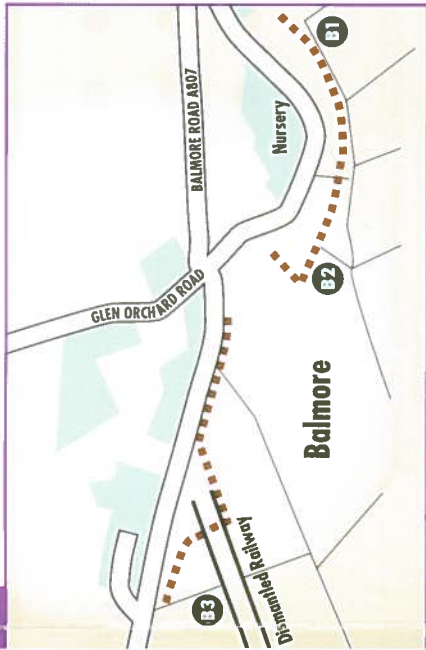
construction timetable



River Kelvin

flood prevention scheme





Key Flood defences in Balmore

- B1** Balmore East
- B2** Balmore
- B3** Balmore West

Flood defence in Torrance

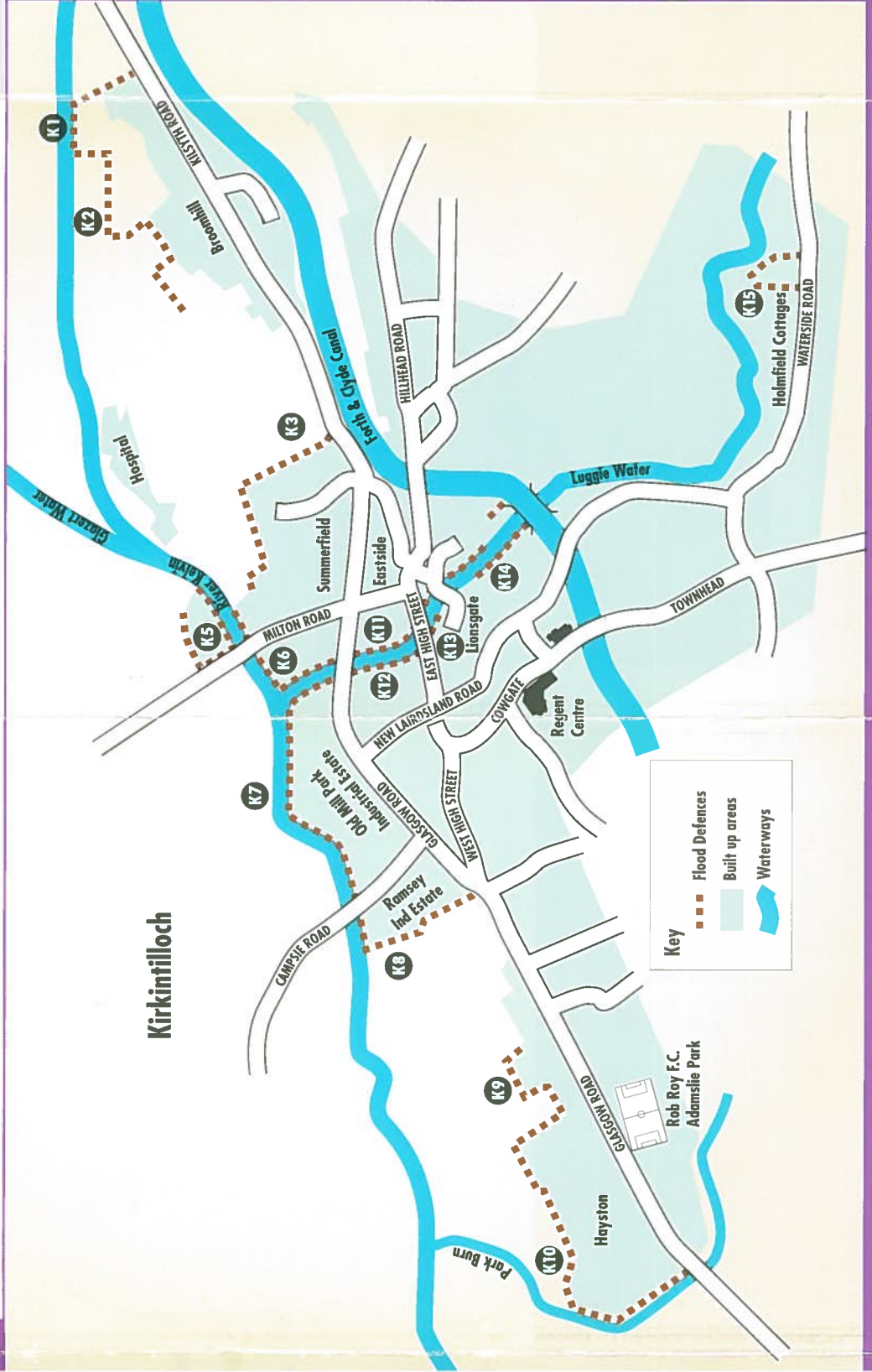
- T2** Torrance Roundabout

Flood defence in Lennoxtown

- L1** Glazerbank

Flood defences in Kirkintilloch

- K1** Broomhill East
- K2** Broomhill West
- K3** Summerfield Gate
- K5** Milton Road (East)
- K6** Milton Road (West)
- K7** Old Mill Park Industrial Estate
- K8** Ramsay Industrial Estate
- K9** Hayston East
- K10** Hayston West
- K11** Eastside Park
- K12** High Street Industrial Estate
- K13** Eastside and Lionbank
- K14** Broomhill East Lion Gate Bridge to Luggie Aqueduct
- K15** Holmfield Cottages



Key

- Flood Defences
- Built up areas
- Waterways

