










Local Development Plan
Proposed Plan: Bishopbriggs and Torrance
April 2015



- | | | | |
|---|---|---|---|
|  | Council boundary |  | Flood risk area |
|  | Green belt |  | Conservation area |
|  | Place initiative |  | Townscape protection area |
|  | Proposed railway station |  | Gardens and designed landscapes |
|  | Sustainable transport |  | Antonine Wall World Heritage Site |
|  | Indicative Bishopbriggs relief road route |  | Antonine Wall World Heritage Site buffer zone |
|  | Core path |  | Scheduled Monument |
|  | Housing site |  | Listed building |
|  | Open space |  | Significant archaeological site |
|  | Community facility |  | Town centre |
|  | Site of Special Scientific Interest |  | Commercial centre |
|  | Local Nature Reserve |  | Village centre |
|  | Local Nature Conservation Site |  | Local Centre |
|  | LNCS geodiversity site |  | Business and employment site |
|  | Tree preservation order |  | Waste management facility |
|  | Tree preservation orders within Bearsden |  | Mineral resources site |
|  | Local landscape area |  | Petroleum Exploration and Development Licence |

Note: Areas that are covered by more than one policy may be hatched on the maps so as to show both policies. For example this affects open space, housing sites and employment and business land policies where they are also in the green belt.

Reproduced by permission of Ordnance Survey on behalf of HMSO. (C) Crown Copyright and database right 2015. All rights reserved. East Dunbartonshire Council OS Licence Number 100020774.

